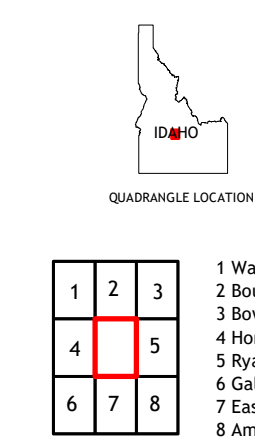
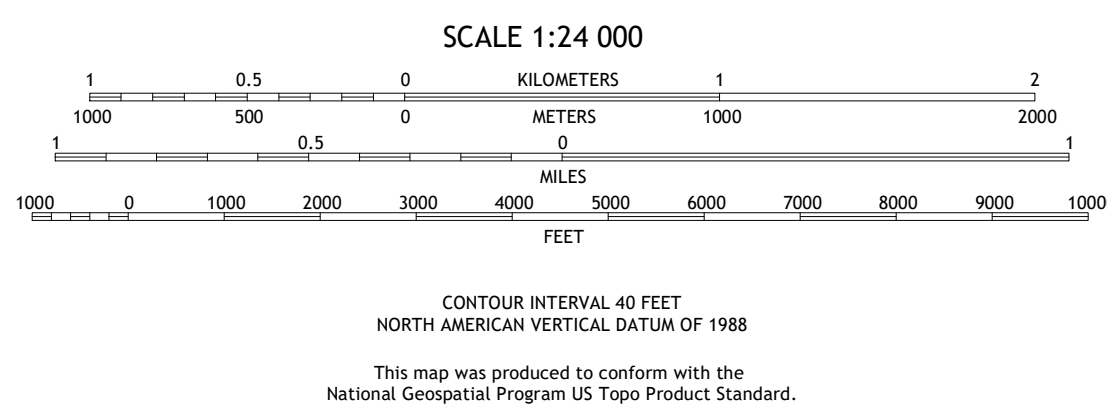
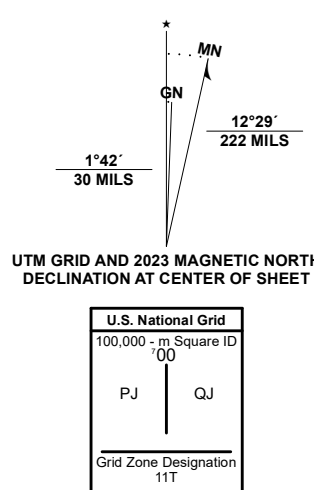


Produced by the United States Geological Survey
North American Datum of 1983 (NAD83)
World Geodetic System of 1984 (WGS84). Projection and 1 000-meter grid: Universal Transverse Mercator, Zone 11T
This map is not a legal document. Boundaries may be generalized for this map scale. Private lands within government reservations may not be shown. Obtain permission before entering private lands.

Imagery.....NAIP, July 2019 - August 2019
Roads.....U.S. Census Bureau, Not Available
Roads within US Forest Service Lands.....FS Topo Data with limited Forest Service updates, 2013
Names.....National Hydrography Dataset, 2002 - 2022
Hydrography.....National Hydrography Dataset, 2002 - 2022
Contours.....National Elevation Dataset, 2002
Boundaries.....Multiple sources; see metadata file 2016 - 2022
Public Land Survey System.....BLM, 2019
Wetlands.....FWS National Wetlands Inventory 1984 - 1986



- 1 Washington Peak
- 2 Boulder Chain Lakes
- 3 Bowery Creek
- 4 Horton Peak
- 5 Ryan Peak
- 6 Galena Peak
- 7 Easley Hot Springs
- 8 Amber Lakes

ROAD CLASSIFICATION

Expressway	Local Connector
Secondary Hwy	Local Road
Ramp	4WD
Interstate Route	US Route
FS Primary Route	FS Passenger Route
	FS High Clearance Route

Check with local Forest Service unit for current travel conditions and restrictions.

GALENA PEAK, ID
2023

