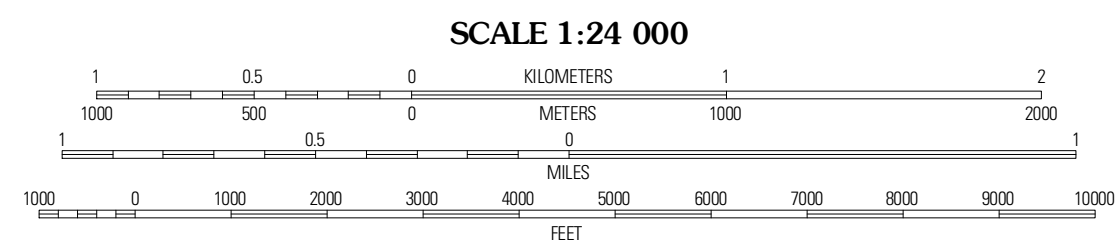
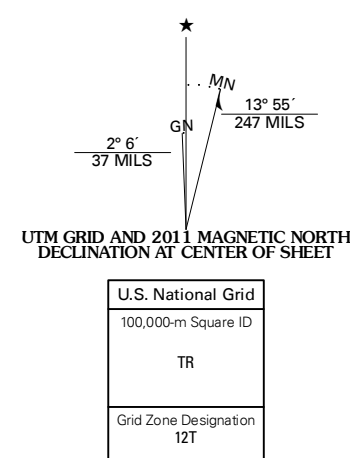


Produced by the United States Geological Survey
North American Datum of 1983 (NAD83)
World Geodetic System of 1984 (WGS84). Projection and
1 000-meter grid. Universal Transverse Mercator, Zone 12T
10 000-foot ticks. Idaho Coordinate System of 1983 (central
zone), Montana Coordinate System of 1983

Imagery.....NAP, July 2009
Roads.....5/2006-2010 Tele Atlas
Roads within US Forest Service Lands.....FS Topo Data
with limited Forest Service updates, 2009
Names.....GNIS, 2010
Hydrography.....National Hydrography Dataset, 2009
Contours.....National Elevation Dataset, 2001
Boundaries.....Census, IBWC, IBC, USGS, 1972 - 2010

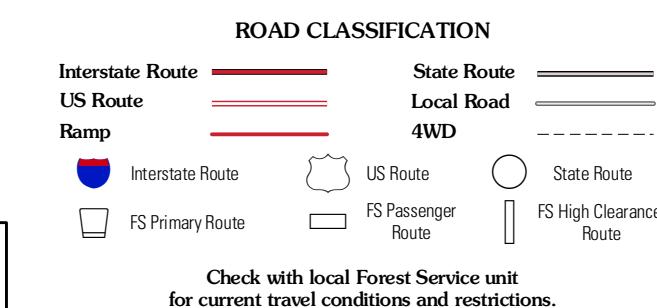


CONTOUR INTERVAL 40 FEET
NORTH AMERICAN VERTICAL DATUM OF 1988
This map was produced to conform with version 0.5.10
of the USGS US Topo Product Standard.
A metadata file associated with this product is draft version 0.5.16



QUADRANGLE LOCATION

Owenshich Falls	Lost Trail Pass	Elk Creek
Alan Mountain	Gibbonsville	Big Hole Pass
Ulysses Mountain	North Fork	Sheweq Lake



Check with local Forest Service unit for current travel conditions and restrictions.

GIBBONSVILLE, ID-MT
2011

ADJOINING 7.5 QUADRANGLES