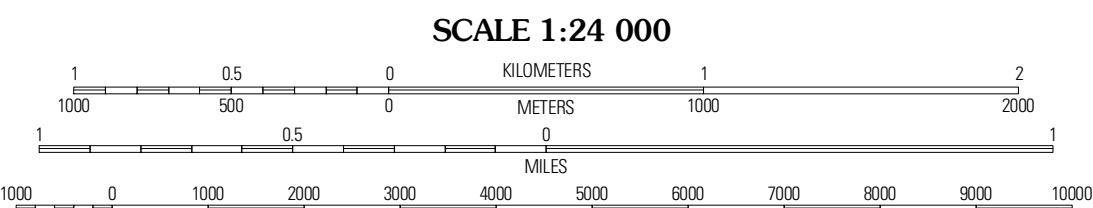
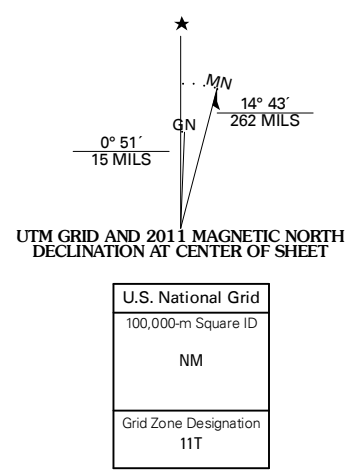




Produced by the United States Geological Survey
North American Datum of 1983 (NAD83)
Roads: 2006-2010 Tele Atlas
Roads within US Forest Service Lands: FSTopo Data with limited Forest Service updates, 2009
Names: GNIS, 2009
Hydrography: National Hydrography Dataset, 2009
Contours: National Elevation Dataset, 1999

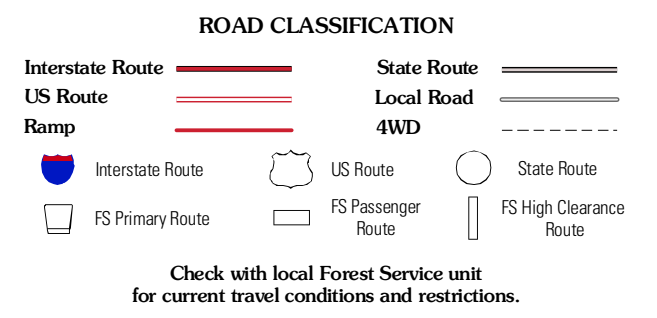


CONTOUR INTERVAL 40 FEET
NORTH AMERICAN VERTICAL DATUM OF 1988
This map was produced to conform with version 0.5.10 of the draft USGS Standards for 7.5-Minute Quadrangle Maps. A metadata file associated with this product is draft version 0.5.13

QUADRANGLE LOCATION

Wetpse South	Brown Creek Ridge	Mussehhd
Koodika	Glenwood	Syringa
Sites	Big Cedar	Lodge Point

ADJOINING 7.5' QUADRANGLES



GLENWOOD, ID
2011