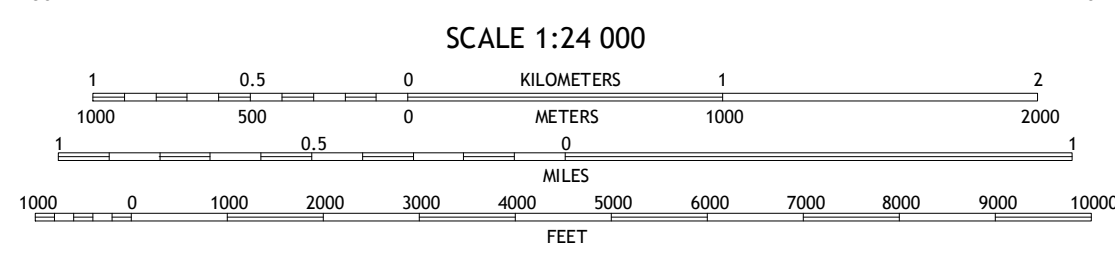
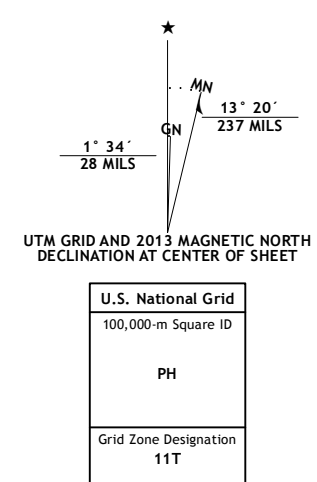


Produced by the United States Geological Survey
North American Datum of 1983 (NAD83)
World Geodetic System of 1984 (WGS84), Projection and 1 000-meter grid: Universal Transverse Mercator, Zone 11T
10 000-foot ticks: Idaho Coordinate System of 1983 (central zone)
This map is not a legal document. Boundaries may be generalized for this map scale. Private lands within government reservations may not be shown. Obtain permission before entering private lands.
Imagery: NMAP, June 2011
Roads: 2006-2013 TomTom Names, GNIS, 2013
Hydrography: National Hydrography Dataset, 2011
Contours: National Elevation Dataset, 2002
Boundaries: Census, IBWC, IBC, USGS, 1972-2012
Public Land Survey System: BLM, 2011



CONTOUR INTERVAL 10 FEET
NORTH AMERICAN VERTICAL DATUM OF 1988
This map was produced to conform with the National Geospatial Program US Topo Product Standard, 2011. A metadata file associated with this product is draft version 0.6.15

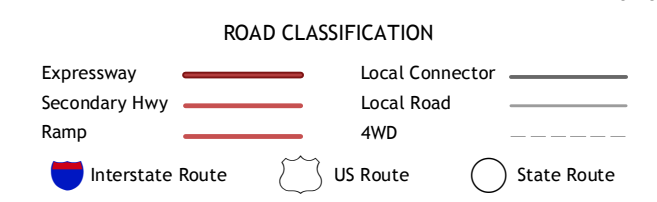
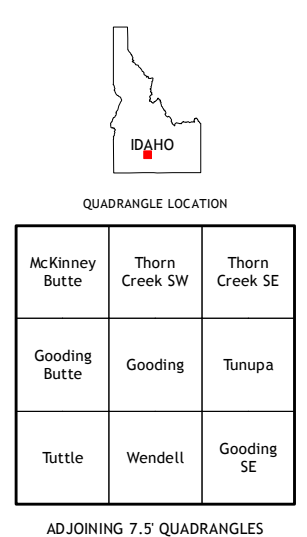


Table with 3 columns: McKimney Butte, Gooding Butte, Tuttle; Thorn Creek SW, Gooding, Wendell; Thorn Creek SE, Turupa, Gooding SE.

GOODING, ID 2013

