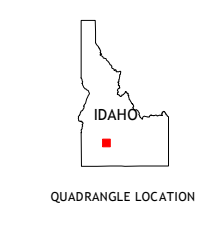
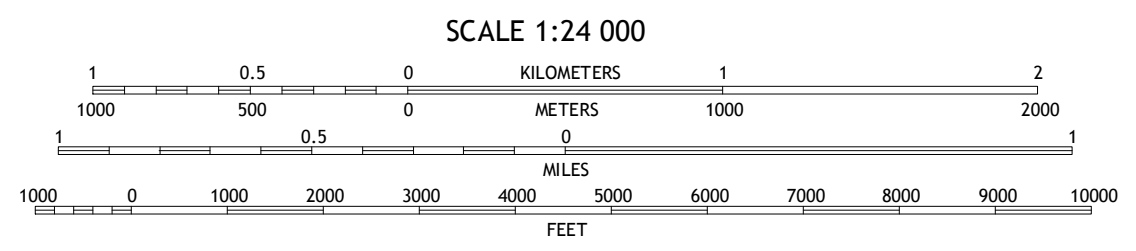
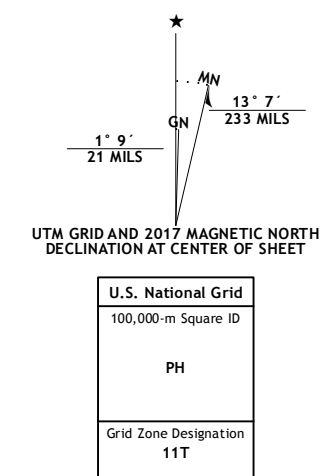


Produced by the United States Geological Survey  
North American Datum of 1983 (NAD83)  
World Geodetic System of 1984 (WGS84). Projection and 1000-meter grid: Universal Transverse Mercator, Zone 11T  
10 000-foot ticks: Idaho Coordinate System of 1983 (west zone)  
This map is not a legal document. Boundaries may be generalized for this map scale. Private lands within government reservations may not be shown. Obtain permission before entering private lands.  
Imagery: N.A.I.P., January 2016  
Roads: U.S. Census Bureau, 2015 - 2016  
Roads within US Forest Service Lands: Data with limited Forest Service updates, 2012 - 2016  
Names: GNS, 2016  
Hydrography: National Hydrography Dataset, 2016  
Contours: National Elevation Dataset, 1999  
Boundaries: Multiple sources; see metadata file 1972 - 2016  
Public Land Survey System: BLM, 2015  
Wetlands: FWS National Wetlands Inventory 1977 - 2014



ROAD CLASSIFICATION

Expressway	Local Connector	State Route
Secondary Hwy	Local Road	Clearance Route
Ramp	4WD	
Interstate Route	US Route	
FS Primary Route	FS Passenger Route	
	FS High	

Check with local Forest Service unit for current travel conditions and restrictions.

ADJOINING QUADRANGLES

1	2	3
4	5	6
7	8	

1 Anderson Ranch Dam  
2 Cat Creek Summit  
3 High Prairie  
4 Bennett Mountain  
5 Deer Heaven Mountain  
6 Hot Springs Creek Reservoir  
7 Morrow Reservoir  
8 King Hill

GOODMAN FLAT, ID 2017

