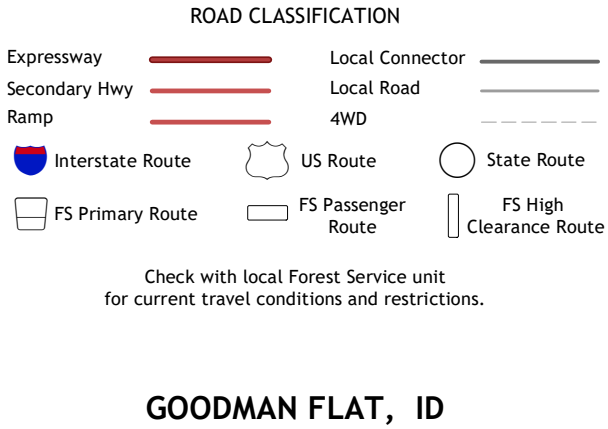
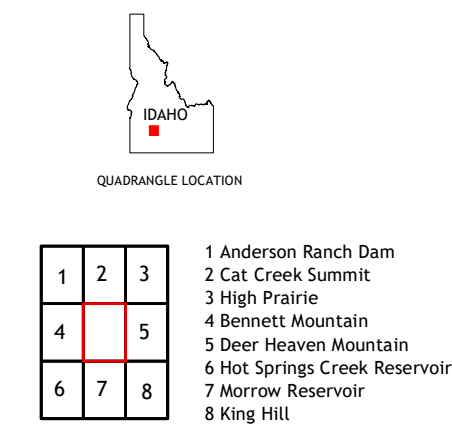



Produced by the United States Geological Survey  
North American Datum of 1983 (NAD83)  
World Geodetic System of 1984 (WGS84). Projection and  
1 000-meter grid: Universal Transverse Mercator, Zone 11T  
This map is not a legal document. Boundaries may be  
generalized for this map scale. Private lands within government  
reservations may not be shown. Obtain permission before  
entering private lands.

Imagery.....NAP, June 2017 - January 2018  
Roads.....U.S. Census Bureau, 2016  
Roads within US Forest Service Lands.....FSTopo  
Data with limited Forest Service updates, 2013 - 2017  
Names.....GNIS, 1979 - 2019  
Hydrography.....National Hydrography Dataset, 2002 - 2020  
Contours.....National Elevation Dataset, 1999 - 2019  
Boundaries.....Multiple sources: see metadata file 2017  
Public Land Survey System.....BLM, 2019  
Wetlands.....FWS National Wetlands Inventory, 1984



GOODMAN FLAT, ID  
2020

