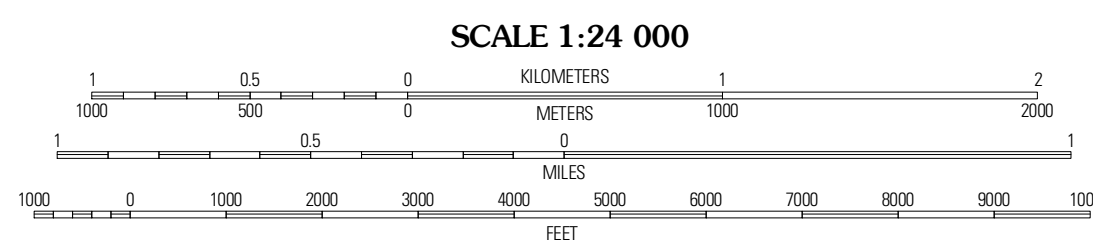
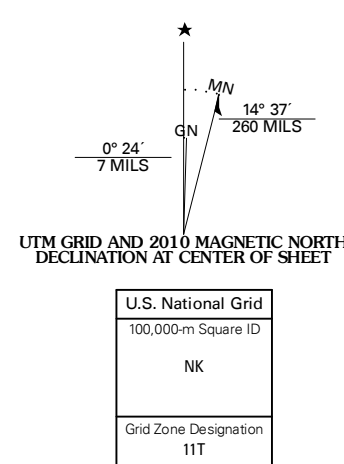


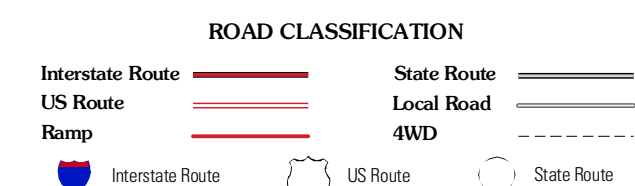
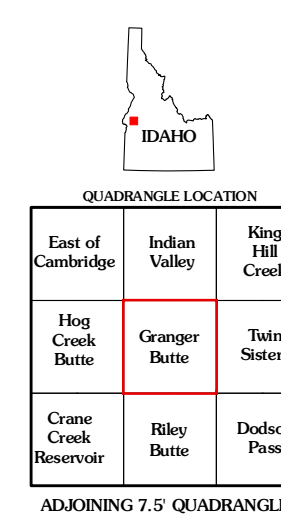


Produced by the United States Geological Survey  
North American Datum of 1983 (NAD83)  
World Geodetic System of 1984 (WGS84) Projection and  
1 000-meter grid; Universal Transverse Mercator, Zone 11T  
10 000-foot ticks; Idaho Coordinate System of 1983  
(west zone)

Imagery: NAIP, July 2009  
Roads: 2006-2010 Tele Atlas  
Names: GNIS, 2008  
Hydrography: National Hydrography Dataset, 2009  
Contours: National Elevation Dataset, 1999



CONTOUR INTERVAL 20 FEET  
NORTH AMERICAN VERTICAL DATUM OF 1988  
This map was produced to conform with version 0.5.10 of the  
draft USGS Standards for 7.5-Minute Quadrangle Maps.  
A metadata file associated with this product is draft version 0.5.11



**GRANGER BUTTE, ID**  
2010