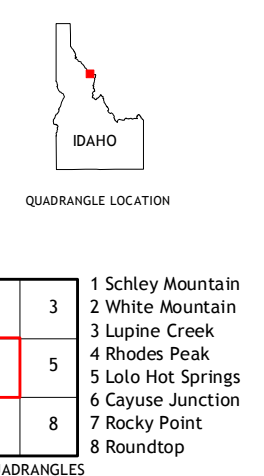
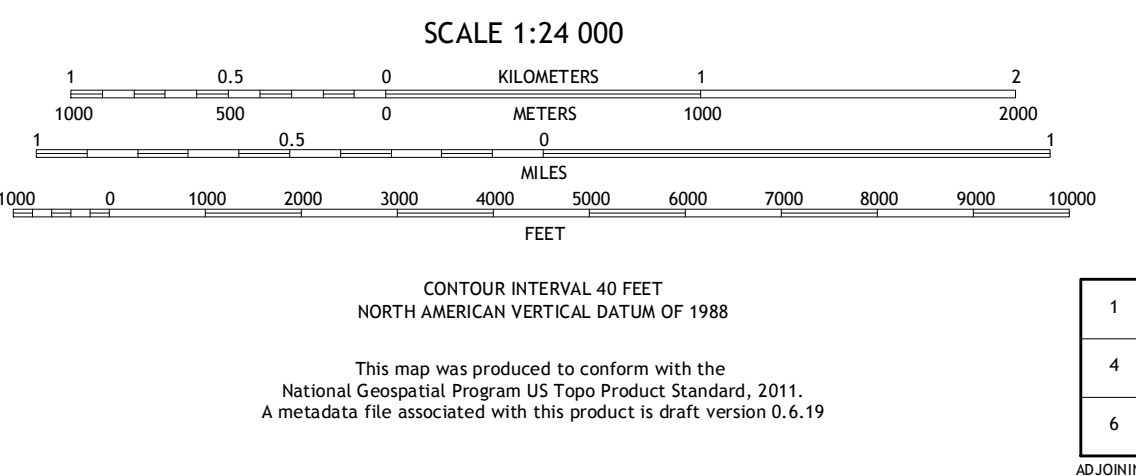
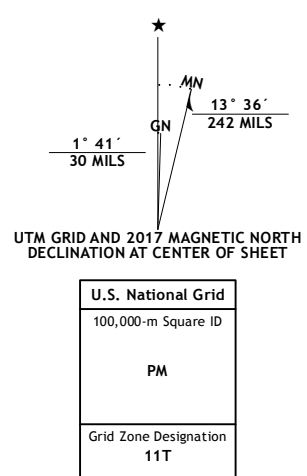


Produced by the United States Geological Survey North American Datum of 1983 (NAD83) World Geodetic System of 1984 (WGS84). Projection and 1:24,000-meter grid: Universal Transverse Mercator, Zone 11T 10 000-foot ticks: Idaho Coordinate System of 1983 (west zone), Montana Coordinate System of 1983



ROAD CLASSIFICATION Expressway Secondary Hwy Ramp Interstate Route FS Primary Route Local Connector Local Road 4WD US Route FS Passenger Route State Route FS High Clearance Route

Table with 8 columns and 8 rows showing adjacent quadrangles. The center quadrangle (row 5, column 5) is highlighted in red.

GRANITE PASS, ID-MT 2017

