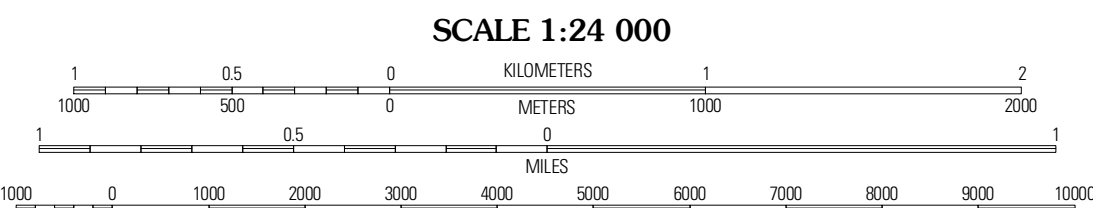
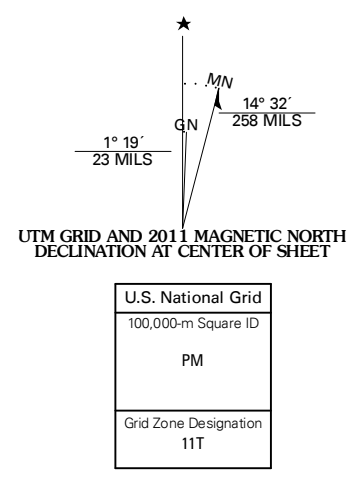
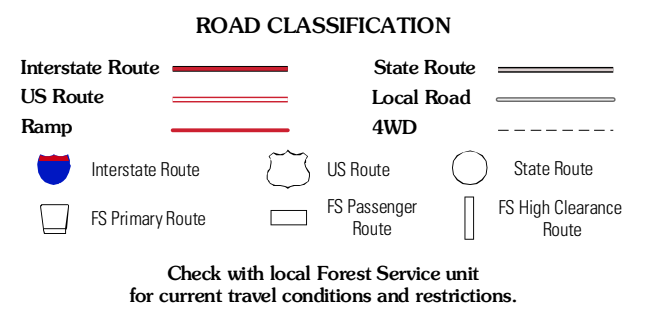
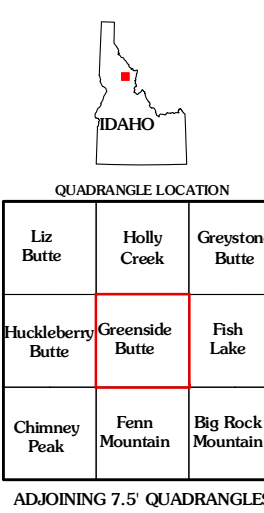




Produced by the United States Geological Survey
North American Datum of 1983 (NAD83)
Roads: ©2006-2010 Tele Atlas
Roads within US Forest Service Lands with limited Forest Service updates, 2009
Names: ©2009 GNS
Hydrography: National Hydrography Dataset, 2009
Contours: National Elevation Dataset, 2003



CONTOUR INTERVAL 40 FEET
NORTH AMERICAN VERTICAL DATUM OF 1988
This map was produced to conform with version 0.5.10 of the draft USGS Standards for 7.5-Minute Quadrangle Maps. A metadata file associated with this product is draft version 0.5.13



Check with local Forest Service unit for current travel conditions and restrictions.

GREENSIDE BUTTE, ID
2011

QUADRANGLE LOCATION

Liz Butte	Holly Creek	Greystone Butte
Huckleberry Butte	Greenside Butte	Fish Lake
Chimney Peak	Fern Mountain	Big Rock Mountain

ADJOINING 7.5 QUADRANGLES