

Produced by the United States Geological Survey North American Datum of 1983 (NAD83) World Geodetic System of 1984 (WGS84) Projection and 1000-meter grid: Universal Transverse Mercator, Zone 11T 10 000-foot ticks: Idaho Coordinate System of 1983 (central zone)

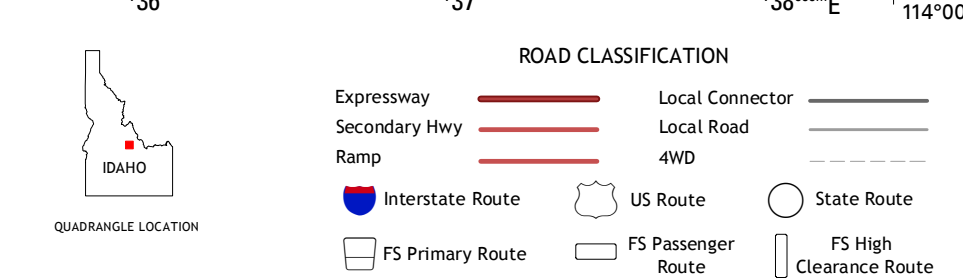
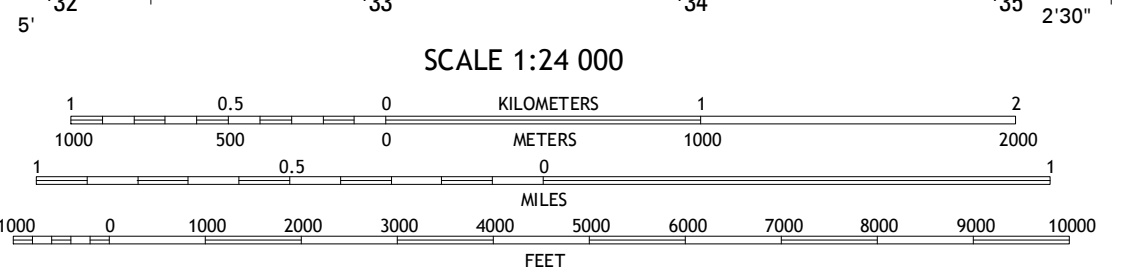
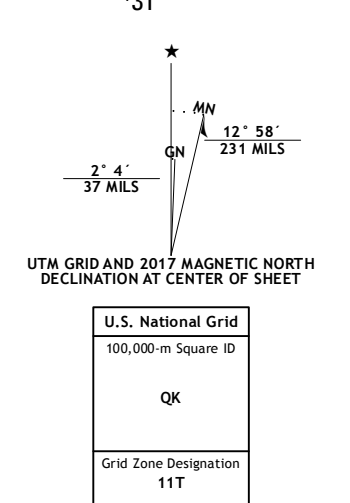


Table with 8 columns and 8 rows showing adjacent quadrangles and their corresponding map sheet numbers.

GROUSE PEAK, ID 2017

