

Produced by the United States Geological Survey

North American Datum of 1983 (NAD83) World Geodetic System of 1984 (WGS84) Projection and 1 000-meter grid; Universal Transverse Mercator, Zone 11U

This map is not a legal document. Boundaries may be generalized for this map scale. Private lands within government reservations may not be shown. Obtain permission before entering private lands.

Imagery: NAIP, August 2019 - August 2019

Roads: U.S. Census Bureau, 2016 - 2016

Roads within US Forest Service with limited Forest Service updates, 2013

Names: National Hydrography Dataset, 2002 - 2003

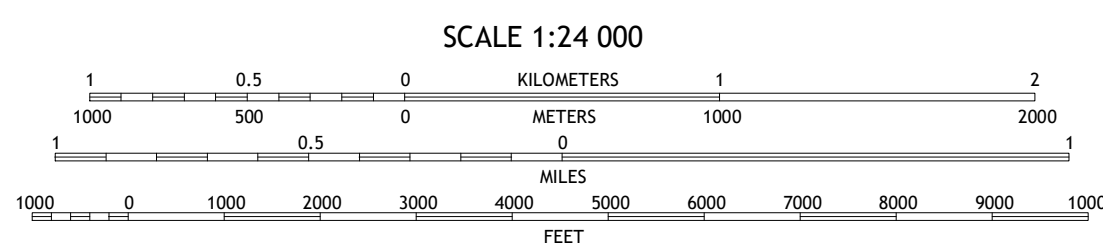
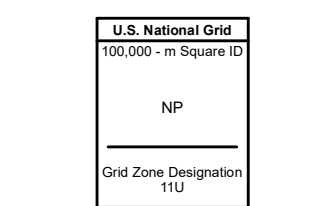
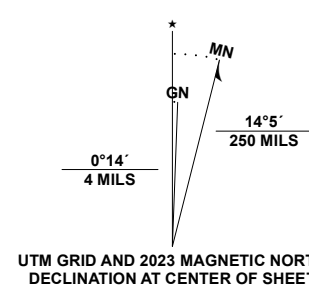
Hydrography: National Hydrography Dataset, 2002 - 2003

Contours: National Elevation Dataset, 2022

Boundaries: Multiple sources; see metadata file 2017 - 2022

Public Land Survey System: BLM, 2019

Wetlands: FWS National Wetlands Inventory 1981 - 1981



QUADRANGLE LOCATION

Table of adjoining quadrangles: 1 Coolin, 2 Mount Casey, 3 Colburn, 4 Prater Mountain, 5 Sandpoint, 6 Laclede, 7 Norton, 8 Segle

ROAD CLASSIFICATION legend: Expressway, Secondary Hwy, Interstate Route, FS Primary Route, Local Connector, Local Road, 4WD, US Route, FS Route, State Route, FS High Clearance Route

Check with local Forest Service unit for current travel conditions and restrictions.

HAPPY FORK GAP, ID 2024

