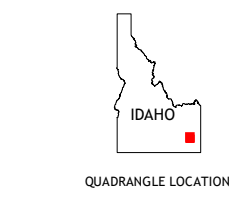
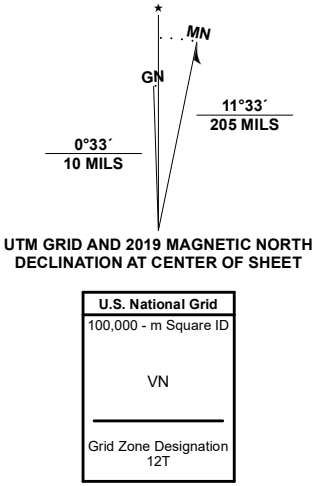


Produced by the United States Geological Survey

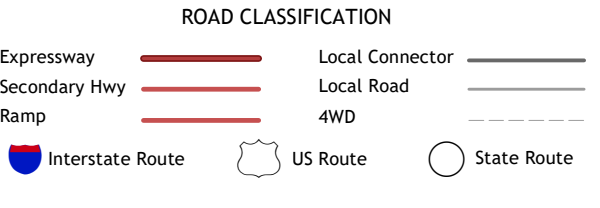
North American Datum of 1983 (NAD83)
World Geodetic System of 1984 (WGS84). Projection and
1 000-meter grid/Universal Transverse Mercator, Zone 12T
This map is not a legal document. Boundaries may be
generalized for this map scale. Private lands within government
reservations may not be shown. Obtain permission before
entering private lands.

Imagery.....NAIP, September 2017 - January 2018
Roads.....U.S. Census Bureau, 2016
Names.....GNIS, 1979 - 2020
Hydrography.....National Hydrography Dataset, 1899 - 2020
Contours.....National Elevation Dataset, 2001
Boundaries.....Multiple sources; see metadata file, 2017
Public Land Survey System.....BLM, 2019
Wetlands.....FWS National Wetlands Inventory, 1980



1	2	3
4	5	6
7	8	9

- 1 Chesterfield Reservoir
- 2 Grizzly Creek
- 3 Reservoir Mountain
- 4 Chesterfield
- 5 The Dip
- 6 Bancroft
- 7 Talmage
- 8 Alexander



HATCH, ID
2020

