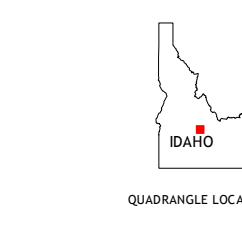
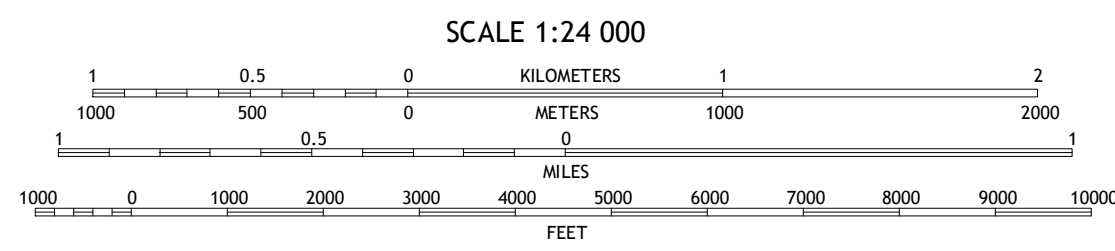
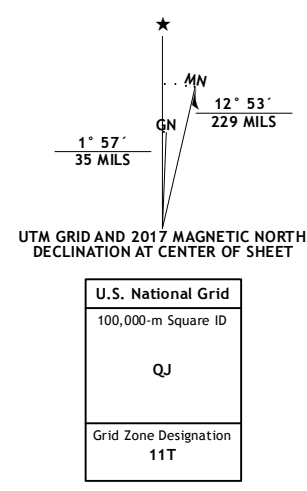




Produced by the United States Geological Survey North American Datum of 1983 (NAD83) World Geodetic System of 1984 (WGS84) Projection and 1000-meter grid: Universal Transverse Mercator, Zone 11T 10 000-foot ticks: Idaho Coordinate System of 1983 (central zone)



ROAD CLASSIFICATION

Expressway	Local Connector
Secondary Hwy	Local Road
Ramp	4WD
Interstate Route	US Route
FS Primary Route	FS Passenger Route
	FS High Clearance Route

Check with local Forest Service unit for current travel conditions and restrictions.

**HERD PEAK, ID 2017**

ADJOINING QUADRANGLES

1	2	3
4	5	6
7	8	9

1 Bowers Peak  
2 Herd Lake  
3 Jerry Peak  
4 Meridian Peak  
5 Harry Canyon  
6 Rock Roll Canyon  
7 Phi Kappa Mountain  
8 Standhope Peak

