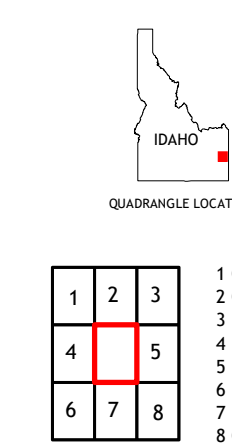
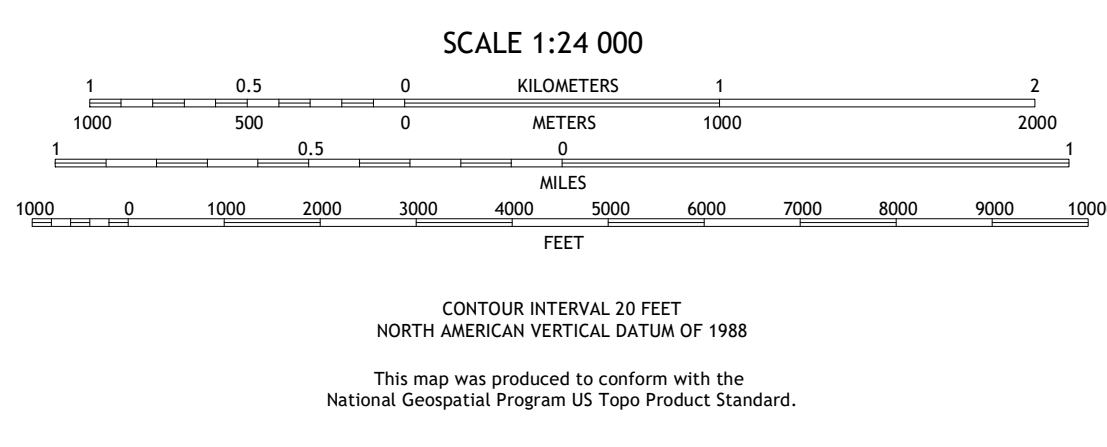
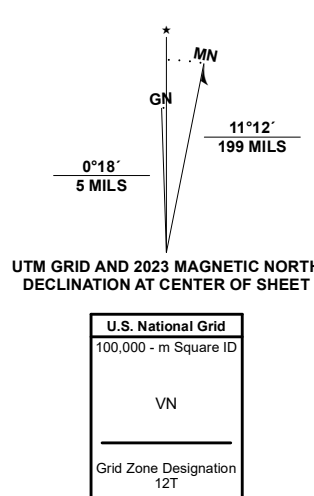


Produced by the United States Geological Survey
North American Datum of 1983 (NAD83)
World Geodetic System of 1984 (WGS84). Projection and 1 000-meter grid: Universal Transverse Mercator, Zone 12T
This map is not a legal document. Boundaries may be generalized for this map scale. Private lands within government reservations may not be shown. Obtain permission before entering private lands.
Imagery.....N.A.I.P., July 2019 - September 2019
Roads.....U.S. Census Bureau, 2016
Roads within US Forest Service Lands with limited Forest Service updates, 2013 - 2013
Names.....U.S. Topo Data
Hydrography.....National Hydrography Dataset, 2001 - 2023
Contours.....National Elevation Dataset, 2001
Boundaries.....Multiple sources; see metadata file 2017 - 2022
Public Land Survey System.....BLM, 2019
Wetlands.....FWS National Wetlands Inventory 1980 - 1980



- 1 Castle Rock
- 2 Commissary Ridge
- 3 Red Ridge
- 4 Homer Valley
- 5 Big Elk Mountain
- 6 Little Valley Hills
- 7 Bear Island
- 8 Caribou Mountain

ROAD CLASSIFICATION

- Expressway
- Secondary Hwy
- Ramp
- Interstate Route
- FS Primary Route
- Local Connector
- Local Road
- 4WD
- US Route
- FS Passenger Route
- State Route
- FS High Clearance Route

Check with local Forest Service unit for current travel conditions and restrictions.

HERMAN, ID
2024

