



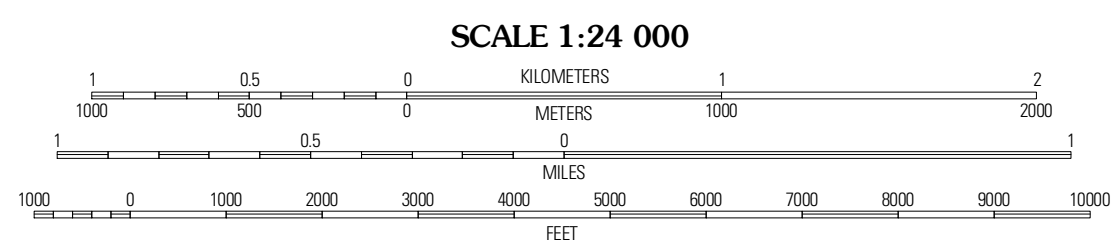

U.S. DEPARTMENT OF THE INTERIOR
U. S. GEOLOGICAL SURVEY



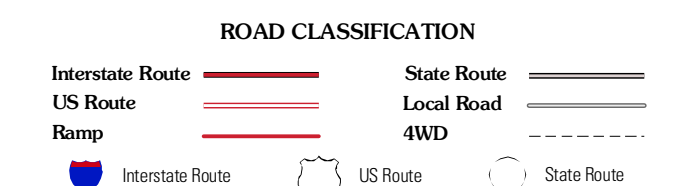

HIGHAM PEAK QUADRANGLE
IDAHO
7.5-MINUTE SERIES



Produced by the United States Geological Survey
North American Datum of 1983 (NAD83)
Roads..... ©2006-2010 Tele Atlas
Names..... National Hydrography Dataset, 2008
Hydrography..... National Hydrography Dataset, 2008
Contours..... National Elevation Dataset, 2001



CONTOUR INTERVAL 20 FEET
NORTH AMERICAN VERTICAL DATUM OF 1988
This map was produced to conform with version 0.5.10 of the draft USGS Standards for 7.5-Minute Quadrangle Maps. A metadata file associated with this product is draft version 0.5.11



HIGHAM PEAK, ID
2010