

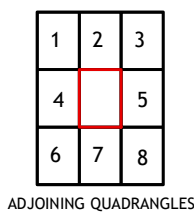
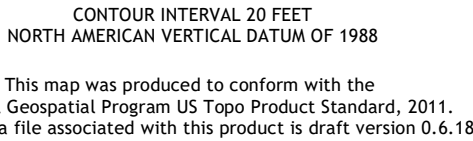
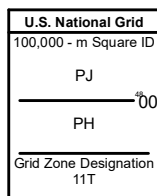


HILL CITY QUADRANGLE  
IDAHO  
7.5-MINUTE SERIES



North American Datum of 1983 (NAD83)  
 World Geodetic System 1984 (WGS84) Projection and  
 1 000-meter grid/Universal Transverse Mercator, Zone 11T  
 This map is not a legal document. Boundaries may be  
 generalized for this map scale. Private lands with government  
 reservations may not be shown. Data omission before  
 entering private lands.









|                                       |   |
|---------------------------------------|---|
| Imagery.....                          | NAIP, September 17 - January 21           |
| Roads.....                            | U.S. Census Bureau, 2010                  |
| Roads within U.S. Forest Service..... | with limited Forest Service updates, 2011 |
| Names.....                            | GNIS, 1979                                |
| County.....                           | National Elevation Dataset, 1999          |
| Boundaries.....                       | Survey sources; see metadata file 2017    |
| Public Lands.....                     | Bureau of Land Management, 2017           |
| Wetlands.....                         | FWS National Wetlands Inventory 1983      |



|   |   |   |
|---|---|---|
| 1 | 2 | 3 |
| 4 |   | 5 |
| 6 | 7 | 8 |

- 1 Sprout Mountain
- 2 Deer Mountain
- 3 Smoky Dome
- 4 High Prairie
- 5 Corral
- 6 Deer Heaven Mountain
- 7 Dempsey Meadows
- 8 Davis Mountain

## ROAD CLASSIFICATION

|  |  |   |   |
|--|--|---|---|
| Expressway   |                     | Local Connector   |  |
| Secondary Hwy  |                     | Local Road  |  |
| Ramp   |                     | 4WD   |  |
|  Interstate Route |  US Route           |  State Route             |   |
|  FS Primary Route |  FS Passenger Route |  FS High Clearance Route |   |

Check with local Forest Service unit  
for current travel conditions and restrictions.

HILL CITY, ID  
2020

