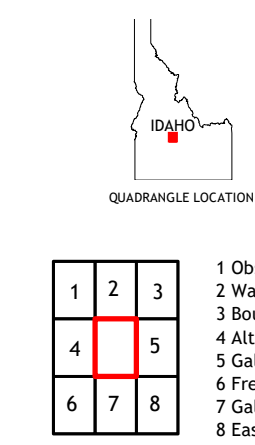
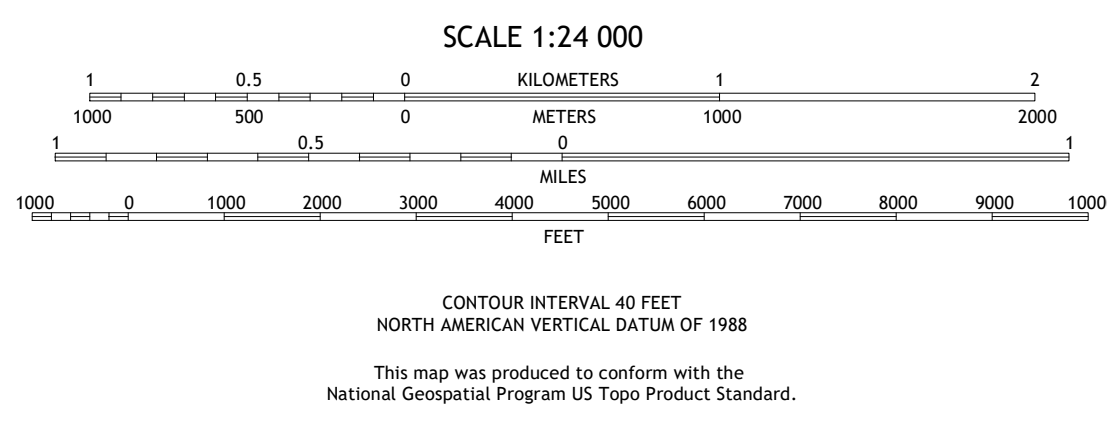
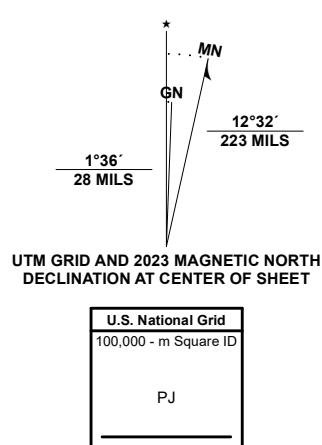


Produced by the United States Geological Survey
North American Datum of 1983 (NAD83)
World Geodetic System of 1984 (WGS84). Projection and 1 000-meter grid: Universal Transverse Mercator, Zone 11T
This map is not a legal document. Boundaries may be generalized for this map scale. Private lands within government reservations may not be shown. Obtain permission before entering private lands.

Imagery:.....NAIP, July 2019 - August 2019
Roads:.....U.S. Census Bureau, Not Available
Roads within US Forest Service Lands:.....FS Topo Data with limited Forest Service updates, 2013 - 2013
Names:.....GNIS, 1979 - 2021
Hydrography:.....National Hydrography Dataset, 2002 - 2003
Contours:.....National Elevation Dataset, 2002
Boundaries:.....Multiple sources; see metadata file 2017 - 2022
Public Land Survey System:.....BLM, 2019
Wetlands:.....FWS National Wetlands Inventory 1984 - 1986



ROAD CLASSIFICATION

Expressway
Secondary Hwy
Interstate Route
FS Primary Route

Local Connector
Local Road
4WD
US Route
FS Passenger Route
FS High Clearance Route

State Route
Clearance Route

Check with local Forest Service unit for current travel conditions and restrictions.

HORTON PEAK, ID
2024

1 Obsidian
2 Washington Peak
3 Boulder Chain Lakes
4 Altura Lake
5 Galena Peak
6 Frenchman Creek
7 Galena
8 Easley Hot Springs

