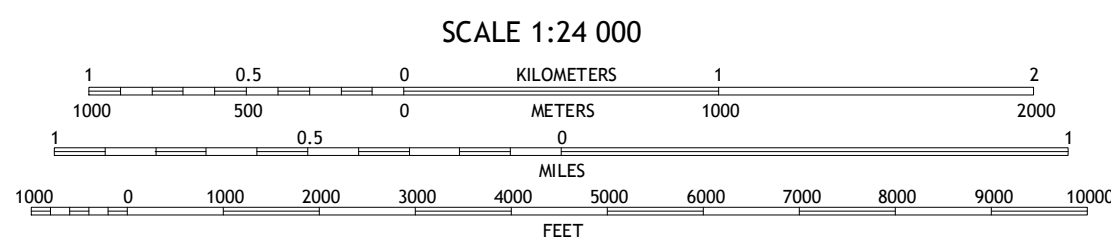
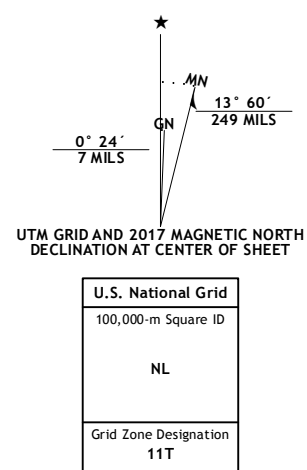


Produced by the United States Geological Survey North American Datum of 1983 (NAD83) World Geodetic System of 1984 (WGS84), Projection and 1 000-meter grid: Universal Transverse Mercator, Zone 11T 10 000-foot ticks: Idaho Coordinate System of 1983 (west zone)

This map is not a legal document. Boundaries may be generalized for this map scale. Private lands within government reservations may not be shown. Obtain permission before entering private lands.

Imagery.....NAIP, January 2016 Roads.....U.S. Census Bureau, 2015 - 2016 Names.....GNIS, 2016 Hydrography.....National Hydrography Dataset, 2016 Contours.....National Elevation Dataset, 2000 Boundaries.....Multiple sources; see metadata file 1072 - 2016 Public Land Survey System.....BLM, 2015 Wetlands.....FWS National Wetlands Inventory 1977 - 2014

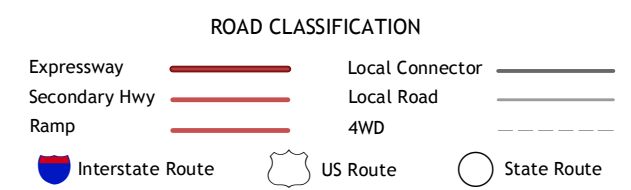


SCALE 1:24 000

CONTOUR INTERVAL 40 FEET NORTH AMERICAN VERTICAL DATUM OF 1988

This map was produced to conform with the National Geospatial Program US Topo Product Standard, 2011. A metadata file associated with this product is draft version 0.6.19

Table with 8 columns and 2 rows showing adjacent quadrangles and their names.



JOSEPH, ID 2017

