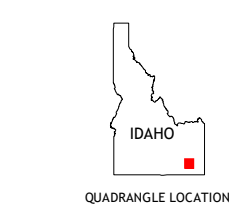
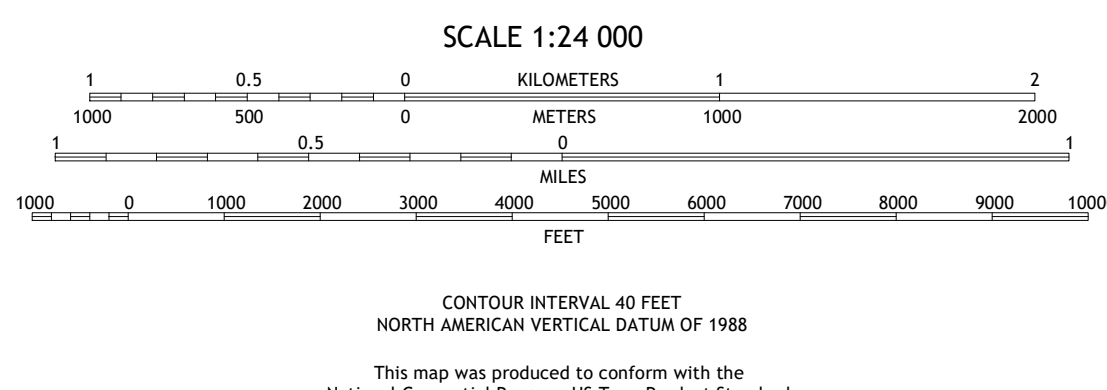
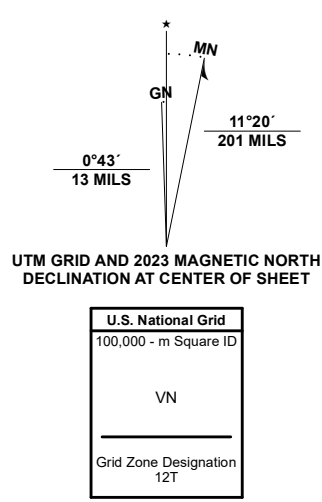


Produced by the United States Geological Survey
North American Datum of 1983 (NAD83)
World Geodetic System of 1984 (WGS84). Projection and
1 000-meter grid/Universal Transverse Mercator, Zone 12T
This map is not a legal document. Boundaries may be
generalized for this map scale. Private lands within government
reservations may not be shown. Obtain permission before
entering private lands.

Imagery.....N.A.I.P., July 2019 - September 2019
Roads.....U.S. Census Bureau, 2016
Names.....GNIS, 1979 - 2023
Hydrography.....National Hydrography Dataset, 2002 - 2022
Contours.....National Elevation Dataset, 2001
Boundaries.....Multiple sources; see metadata file, 2021 - 2022
Public Land Survey System.....BLM, 2019
Wetlands.....FWS National Wetlands Inventory 1980 - 1980



1	2	3
4	5	6
7	8	

ADJOINING QUADRANGLES

- 1 McCammon
- 2 Haystack Mountain
- 3 Bancroft
- 4 Arimo
- 5 Sedgwick Peak
- 6 Downey West
- 7 Downey East
- 8 Cottonwood Peak

