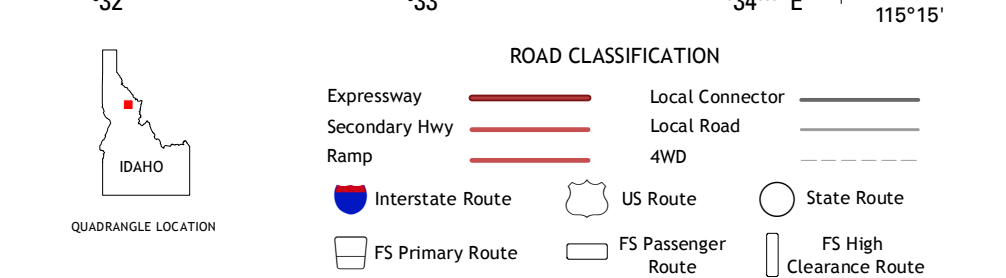
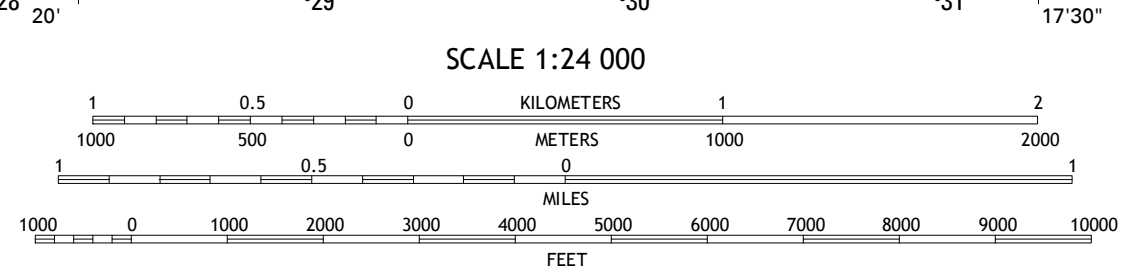
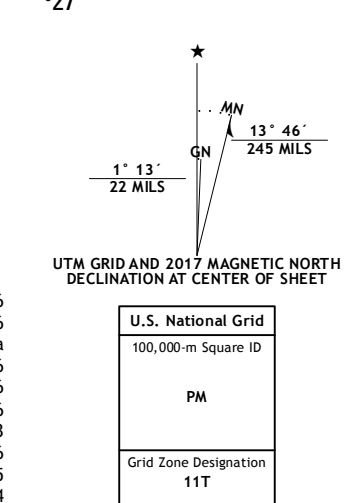


Produced by the United States Geological Survey North American Datum of 1983 (NAD83) World Geodetic System of 1984 (WGS84) Projection and 1 000-meter grid: Universal Transverse Mercator, Zone 11T 10 000-foot ticks: Idaho Coordinate System of 1983 (west zone) This map is not a legal document. Boundaries may be generalized for this map scale. Private lands within government reservations may not be shown. Obtain permission before entering private lands.



ADJOINING QUADRANGLES table with 8 cells containing numbers 1-8 and corresponding peak names: 1 Lean-to Point, 2 Cook Mountain, 3 Lookout Peak, 4 Weitas Butte, 5 Holly Creek, 6 McLendon Butte, 7 Huckleberry Butte, 8 Greenside Butte

Check with local Forest Service unit for current travel conditions and restrictions.

LIZ BUTTE, ID 2017

