

Produced by the United States Geological Survey
North American Datum of 1983 (NAD83)
World Geodetic System of 1984 (WGS84)
Projection and 1 000 meter grid: Universal Transverse Mercator, Zone 11T
10 000-foot ticks: Idaho Coordinate System of 1983 (west zone)

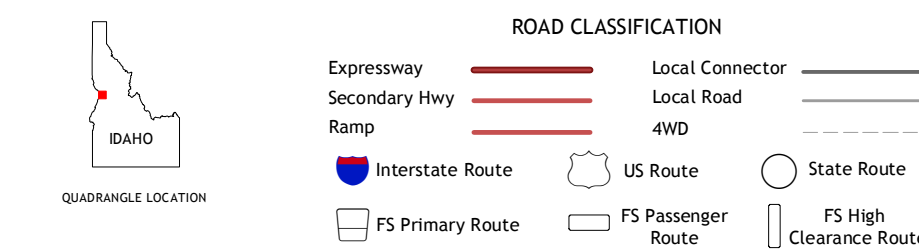
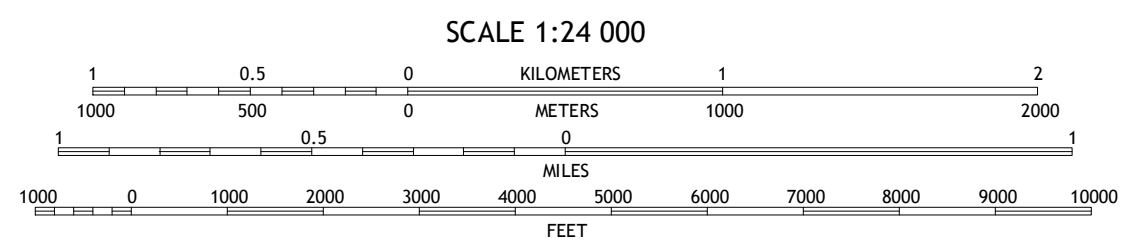
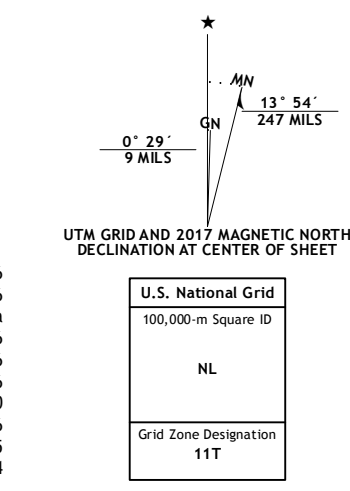


Table with 8 columns and 8 rows listing adjacent quadrangles: 1 Grave Point, 2 Slate Creek, 3 McKinzie Creek, 4 Kirkwood Creek, 5 John Day Mountain, 6 Kessler Creek, 7 Riggs, 8 Riggs Hot Springs.

LUCILE, ID 2017

