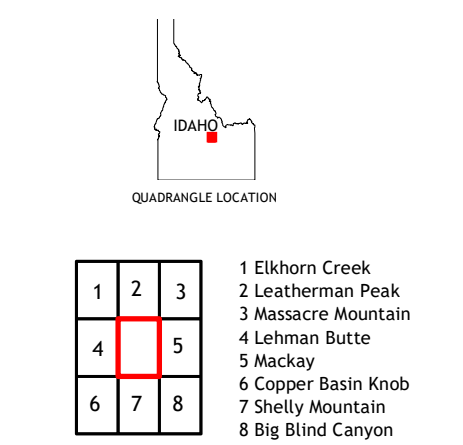
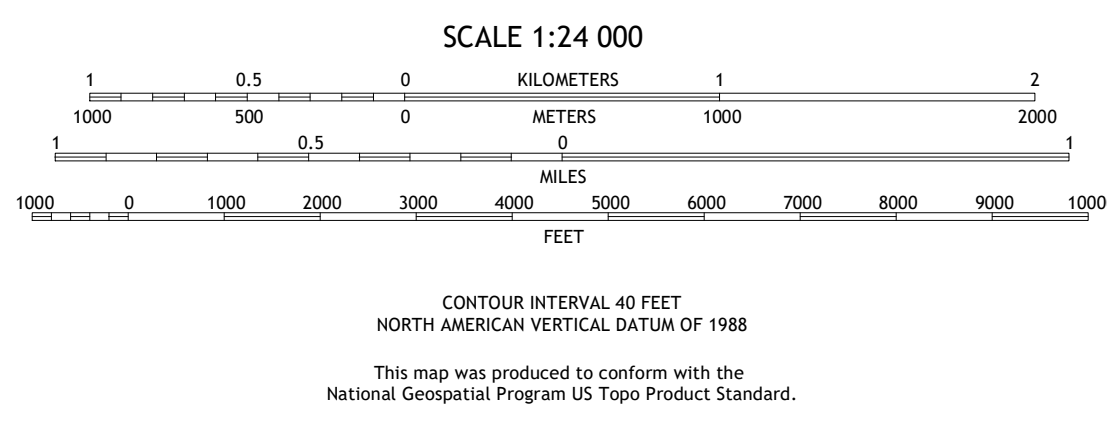
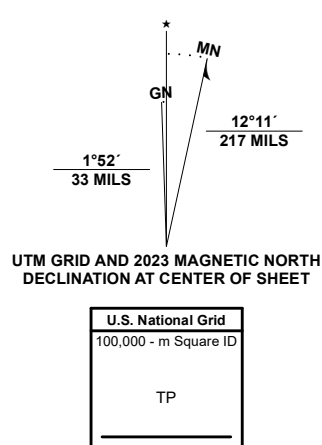


**Produced by the United States Geological Survey**  
North American Datum of 1983 (NAD83)  
World Geodetic System of 1984 (WGS84). Projection and  
1 000-meter grid/Universal Transverse Mercator, Zone 12T  
This map is not a legal document. Boundaries may be  
generalized for this map scale. Private lands within government  
reservations may not be shown. Obtain permission before  
entering private lands.

Imagery.....N.A.I.P., September 2019 - October 2019  
Roads.....U.S. Census Bureau, 2016  
Data.....FSTopo  
Roads within US Forest Service Lands with limited Forest Service updates, 2013  
Names.....GNS, 1979 - 2023  
Hydrography.....National Hydrography Dataset, 2002 - 2020  
Contours.....National Elevation Dataset, 2002  
Boundaries.....Multiple sources; see metadata file 2017 - 2022  
Public Land Survey System.....BLM, 2019  
Wetlands.....FWS National Wetlands Inventory Not Available



**ROAD CLASSIFICATION**

- Expressway
- Secondary Hwy
- Interstate Route
- FS Primary Route
- Local Connector
- Local Road
- 4WD
- FS Route
- FS Passenger Route
- FS High Clearance Route
- State Route

Check with local Forest Service units  
for current travel conditions and restrictions.

**MACKAY RESERVOIR, ID**  
2024

