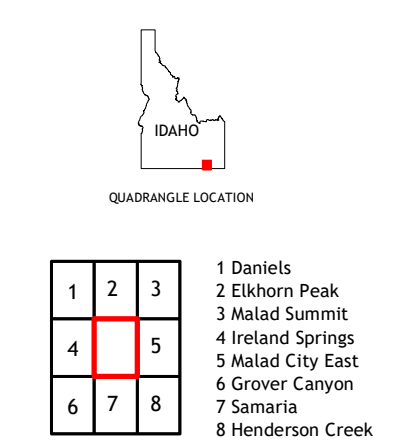
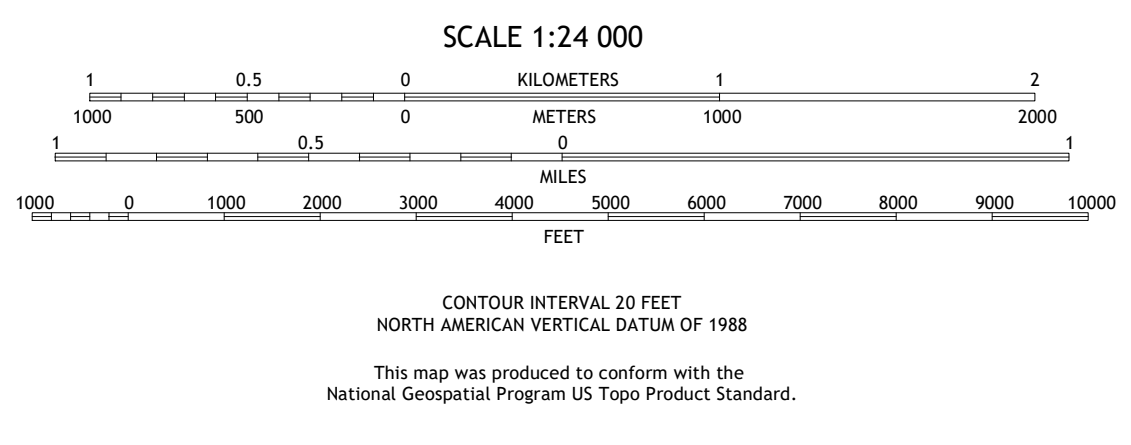
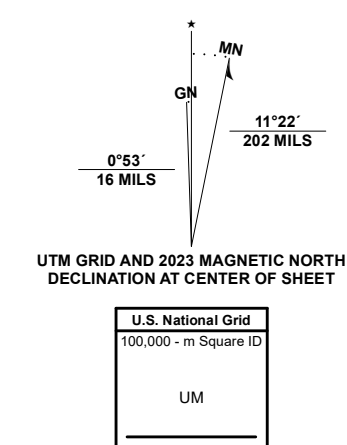


Produced by the United States Geological Survey
North American Datum of 1983 (NAD83)
World Geodetic System of 1984 (WGS84). Projection and
1 000-meter grid: Universal Transverse Mercator, Zone 12T
This map is not a legal document. Boundaries may be
generalized for this map scale. Private lands within government
reservations may not be shown. Obtain permission before
entering private lands.

Imagery: NAIP, August 2019 - August 2019
Roads: U.S. Census Bureau, 2016
Roads within US Forest Service Lands: FS Topo Data
with limited Forest Service updates, Not Available
Names: GNS, 1979-2023
Hydrography: National Hydrography Dataset, 2002-2022
Contours: National Elevation Dataset, 2001
Boundaries: Multiple sources; see metadata file 2017-2022
Public Land Survey System: BLM, 2019
Wetlands: FWS National Wetlands Inventory 1980-1980



ROAD CLASSIFICATION

- Expressway
- Secondary Hwy
- Ramp
- Interstate Route
- FS Primary Route
- Local Connector
- Local Road
- 4WD
- US Route
- FS Passenger Route
- State Route
- FS High Clearance Route

Check with local Forest Service unit
for current travel conditions and restrictions.

MALAD CITY WEST, ID
2023

