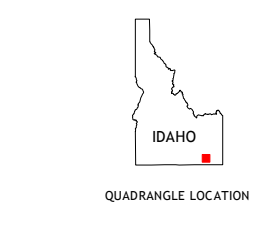
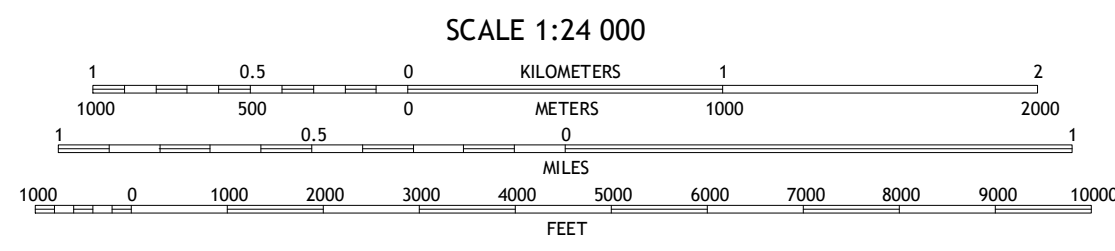
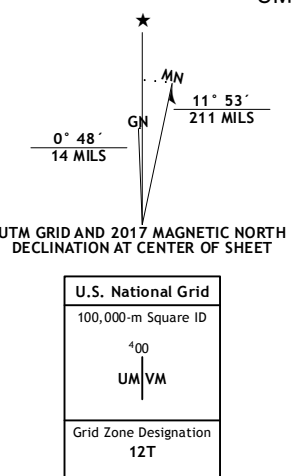


Produced by the United States Geological Survey North American Datum of 1983 (NAD83) World Geodetic System of 1984 (WGS84)...



ROAD CLASSIFICATION table with symbols for Expressway, Secondary Hwy, Ramp, Interstate Route, US Route, FS Primary Route, Local Road, 4WD, FS Passenger Route, State Route, FS High, and Clearance Route.

ADJOINING QUADRANGLES table listing 8 surrounding quadrangles: 1 Wakley Peak, 2 Downey West, 3 Downey East, 4 Elkhorn Peak, 5 Oxford, 6 Malad City West, 7 Malad City East, 8 Clifton.

MALAD SUMMIT, ID 2017

