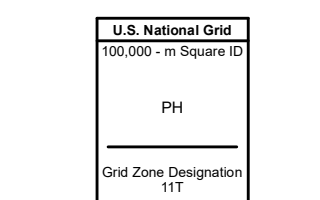
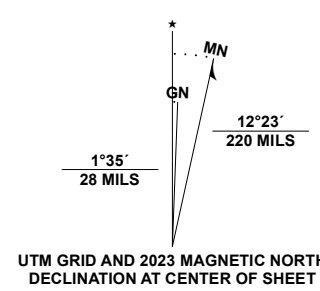


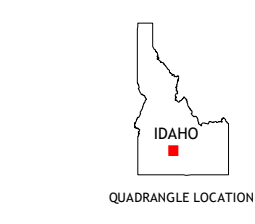
**Produced by the United States Geological Survey**

North American Datum of 1983 (NAD83)  
World Geodetic System of 1984 (WGS84), Projection and  
1 000-meter grid/Universal Transverse Mercator, Zone 11T  
This map is not a legal document. Boundaries may be  
generalized for this map scale. Private lands within government  
reservations may not be shown. Obtain permission before  
entering private lands.

Imagery.....NAIP, July 2019 - July 2019  
Roads.....U.S. Census Bureau, 2016  
Names.....GNIS, 1979 - 2021  
Hydrography.....National Hydrography Dataset, 2002 - 2023  
Contours.....National Elevation Dataset, 2002  
Boundaries.....Multiple sources; see metadata file 2021 - 2022  
Public Land Survey System.....BLM, 2019  
Wetlands.....FWS National Wetlands Inventory 1984



SCALE 1:24 000  
CONTOUR INTERVAL 20 FEET  
NORTH AMERICAN VERTICAL DATUM OF 1988  
This map was produced to conform with the  
National Geospatial Program US Topo Product Standard.



QUADRANGLE LOCATION

1	2	3
4	5	6
7	8	

ADJOINING QUADRANGLES

- 1 Fairfield
- 2 Spring Creek Reservoir
- 3 Macon
- 4 Fir Grove Mountain
- 5 Thorn Creek Reservoir
- 6 McKinley Butte
- 7 Thorn Creek SW
- 8 Thorn Creek SE

ROAD CLASSIFICATION	
Expressway	Local Connector
Secondary Hwy	Local Road
Ramp	4WD
Interstate Route	US Route
	State Route

