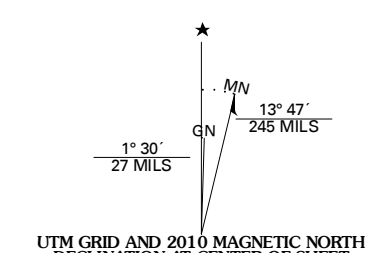


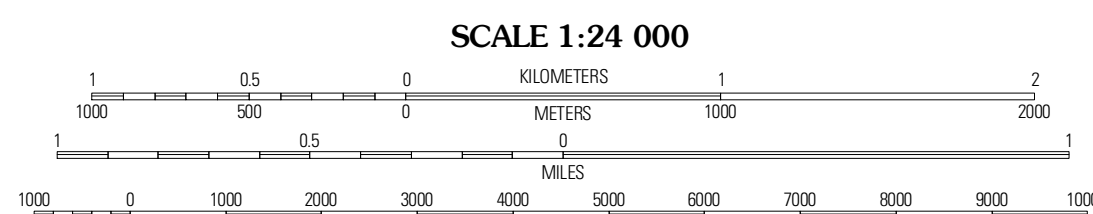


Produced by the United States Geological Survey
North American Datum of 1983 (NAD83)
World Geodetic System of 1984 (WGS84). Projection and
1 000-meter grid: Universal Transverse Mercator, Zone 11T
(10 000-foot ticks: Idaho Coordinate System of 1983
(central zone))

Imagery.....NAP, July 2009
Roads.....©2006-2010 Tele Atlas
Names.....GNIS, 2008
Hydrography.....National Hydrography Dataset, 2009
Contours.....National Elevation Dataset, 2002

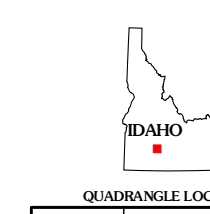


U.S. National Grid 100,000m Square ID
PH
Grid Zone Designation 11T



CONTOUR INTERVAL 20 FEET
NORTH AMERICAN VERTICAL DATUM OF 1988

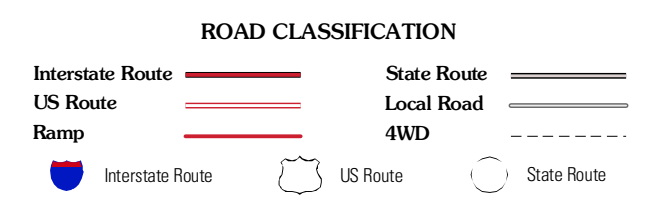
This map was produced to conform with version 0.5.10 of the
draft USGS Standards for 7.5-Minute Quadrangle Maps.
A metadata file associated with this product is draft version 0.5.11



QUADRANGLE LOCATION

Davis Mountain	Fire Grove Mountain	McKinney Butte
Davis Mountain SW	McKinney Butte	Thorn Creek SW
Bliss	Gooding Butte	Gooding

ADJOINING 7.5 QUADRANGLES



MCKINNEY BUTTE, ID
2010