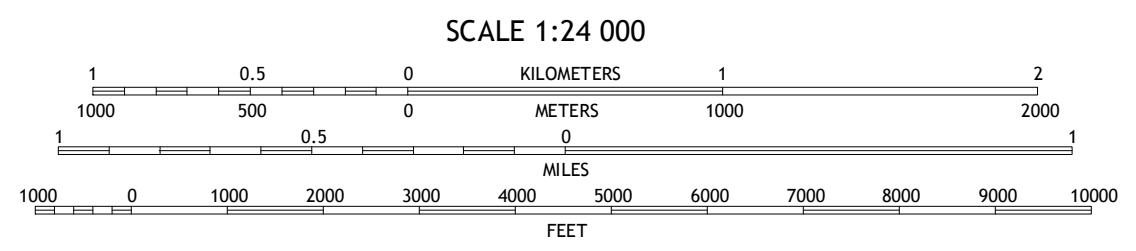



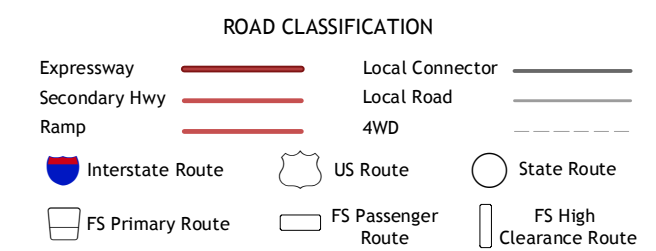
Produced by the United States Geological Survey North American Datum of 1983 (NAD83) World Geodetic System of 1984 (WGS84), Projection and 1000-meter grid: Universal Transverse Mercator, Zone 11T 10 000-foot ticks: Idaho Coordinate System of 1983 (west zone)

This map is not a legal document. Boundaries may be generalized for this map scale. Private lands within government reservations may not be shown. Obtain permission before entering private lands.

Imagery: NAIP, January 2016
Roads: U.S. Census Bureau, 2015 - 2016
Roads within US Forest Service Lands: FS Topo Data with limited Forest Service updates, 2012 - 2016
Names: GNS, 2016
Hydrography: National Hydrography Dataset, 2016
Contours: National Elevation Dataset, 2001
Boundaries: Multiple sources; see metadata file 1972 - 2016
Public Land Survey System: BLM, 2015
Wetlands: FWS National Wetlands Inventory 1977 - 2014



CONTOUR INTERVAL 40 FEET NORTH AMERICAN VERTICAL DATUM OF 1988 This map was produced to conform with the National Geospatial Program US Topo Product Standards, 2011. A metadata file associated with this product is draft version 0.6.19



Check with local Forest Service unit for current travel conditions and restrictions.

Table with 8 columns and 2 rows listing adjacent quadrangles: 1 Bally Mountain, 2 Brundage Mountain, 3 Granite Lake, 4 New Meadows, 5 McCall, 6 Cold Spring Summit, 7 Ho Business Mountain, 8 Lake Fork

MEADOWS, ID 2017

