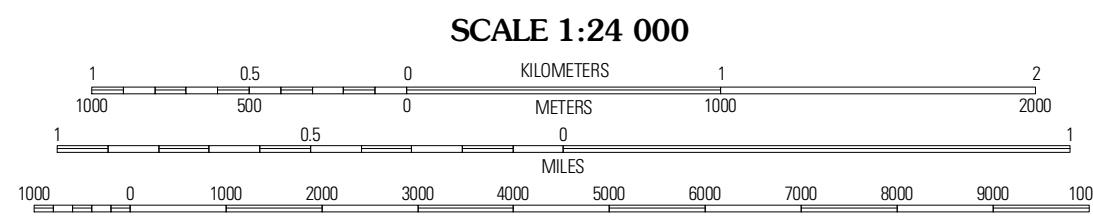



Produced by the United States Geological Survey
North American Datum of 1983 (NAD83)
Roads: 2006-2010 Tele Atlas
Names: 2006-2010 Tele Atlas
Hydrography: 2009 National Hydrography Dataset, 2009
Contours: 2009 National Elevation Dataset, 2001

Imagery: NAIP, July 2009
Roads: 2006-2010 Tele Atlas
Names: 2006-2010 Tele Atlas
Hydrography: 2009 National Hydrography Dataset, 2009
Contours: 2009 National Elevation Dataset, 2001



CONTOUR INTERVAL 20 FEET
NORTH AMERICAN VERTICAL DATUM OF 1988

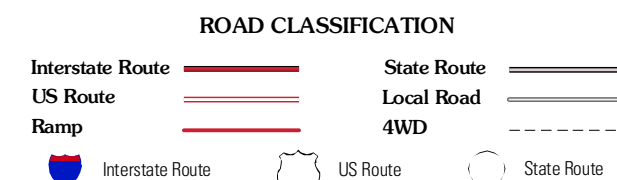
This map was produced to conform with version 0.5.10 of the draft USGS Standards for 7.5-Minute Quadrangle Maps. A metadata file associated with this product is draft version 0.5.11



QUADRANGLE LOCATION

Lake Lowell	Nampa	Meridian
Greens Hat Springs	Melba	Kuna
Wilson Peak	Walters Butte	Initial Point

ADJACENT 7.5' QUADRANGLES



MELBA, ID
2010