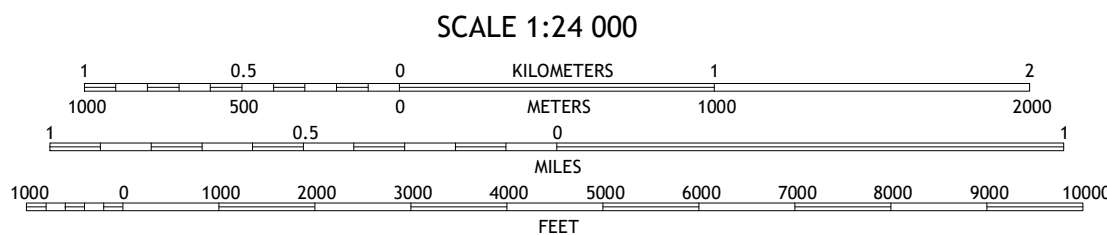
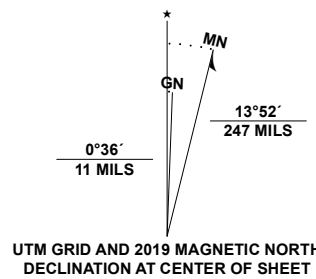


Produced by the United States Geological Survey

North American Datum of 1983 (NAD83)
World Geodetic System of 1984 (WGS84). Projection and
1 000-meter grid: Universal Transverse Mercator, Zone 11T
This map is not a legal document. Boundaries may be
generalized for this map scale. Private lands within government
reservations may not be shown. Obtain permission before
entering private lands.

Magery.....	NAIP, August 2017 - January 2018
Roads.....	U.S. Census Bureau, 2016
Roads within US Forest Service Lands.....	FSSTopo, 2017
Names.....	with limited Forest Service updates, 2013 - 2017
Hydrography.....	GNIS, 1979 - 2018
Contours.....	National Hydrography Dataset, 1899 - 2019
Boundaries.....	National Elevation Dataset, 2001 - 2015
Public Land Survey System.....	Multiple sources; see metadata file 2017 - 2018
Wetlands.....	BLM, 2009
	FWS National Wetlands Inventory 1981 - 2019



CONTOUR INTERVAL 40 FEET
NORTH AMERICAN VERTICAL DATUM OF 1988







This map was produced to conform with the
National Geospatial Program US Topo Product Standard, 2011.
A metadata file associated with this product is draft version 0.6.18









1	2	3
4		5
6	7	8

- 1 Crystal Peak
- 2 Huckleberry Mountain
- 3 Marble Mountain
- 4 Klarkia
- 5 Grandmother Mountain
- 6 Bechtel Butte
- 7 Anthony Peak
- 8 Grice Ridge

ROAD CLASSIFICATION

Expressway		Local Connector	
Secondary Hwy		Local Road	
Ramp		4WD	

 Interstate Route	 US Route	 State Route
 FS Primary Route	 FS Passenger Route	 FS High Clearance Route

MERRY CREEK, ID
2020

