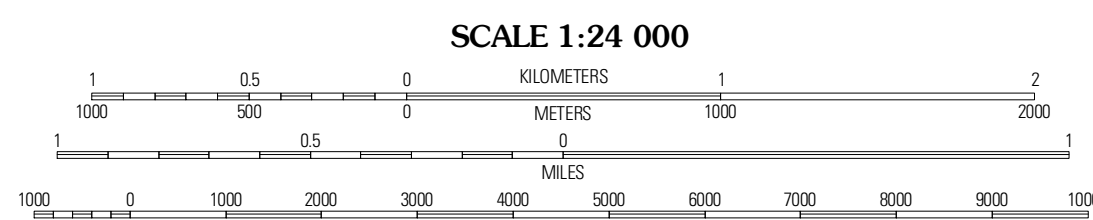





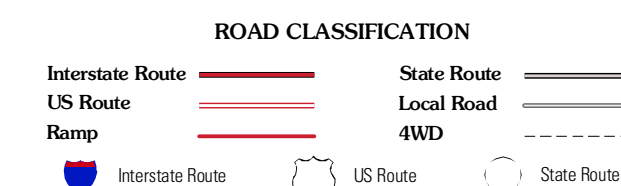
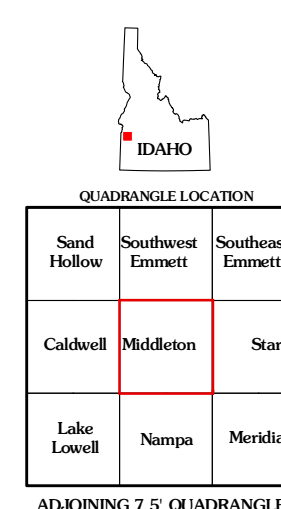
Produced by the United States Geological Survey
North American Datum of 1983 (NAD83)
World Geodetic System of 1984 (WGS84) - 2006-2010 Tele Atlas
Names: 2009
Hydrography: 2009
Contours: 2001
10 000-foot ticks: Idaho Coordinate System of 1983
(west zone)

Imagery: N/AIP, July 2009
Roads: 2006-2010 Tele Atlas
Names: 2009
Hydrography: 2009
Contours: 2001



CONTOUR INTERVAL 10 FEET
NORTH AMERICAN VERTICAL DATUM OF 1988

This map was produced to conform with version 0.5.10 of the draft USGS Standards for 7.5-Minute Quadrangle Maps. A metadata file associated with this product is draft version 0.5.11



MIDDLETON, ID
2010