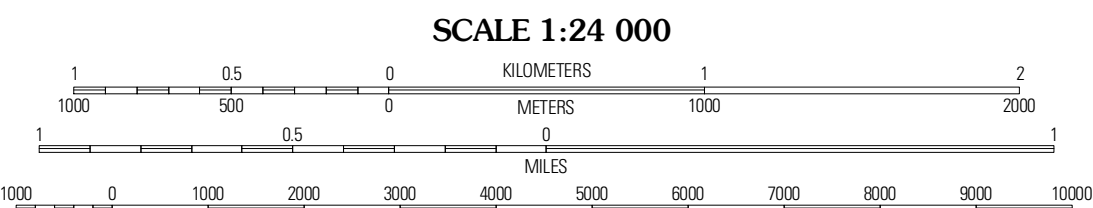

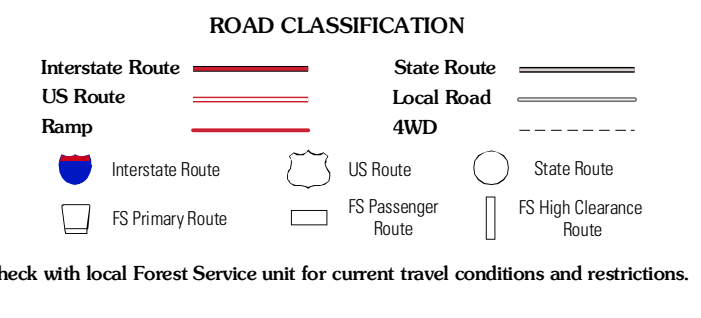
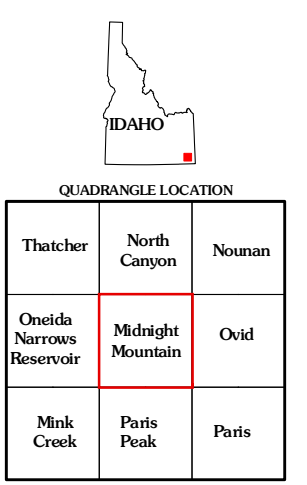




Produced by the United States Geological Survey
North American Datum of 1983 (NAD83)
World Geodetic System of 1984 (WGS84) - Tele Atlas
Roads within US Forest Service Lands - FSTopo Data
with limited Forest Service updates, 2009
Names - GNIS, 2009
Hydrography - National Hydrography Dataset, 2009
Contours - National Elevation Dataset, 2001



CONTOUR INTERVAL 40 FEET
NORTH AMERICAN VERTICAL DATUM OF 1988
This map was produced to conform with version 0.5.10 of the draft USGS Standards for 7.5-Minute Quadrangle Maps. A metadata file associated with this product is draft version 0.5.13



MIDNIGHT MOUNTAIN, ID
2011