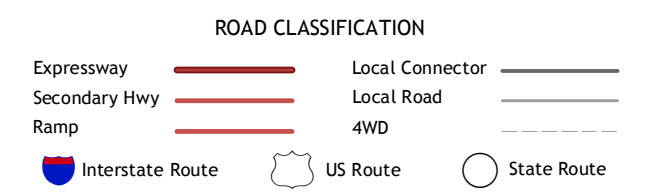
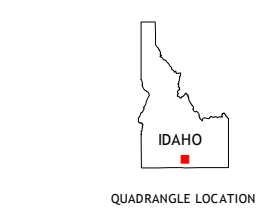
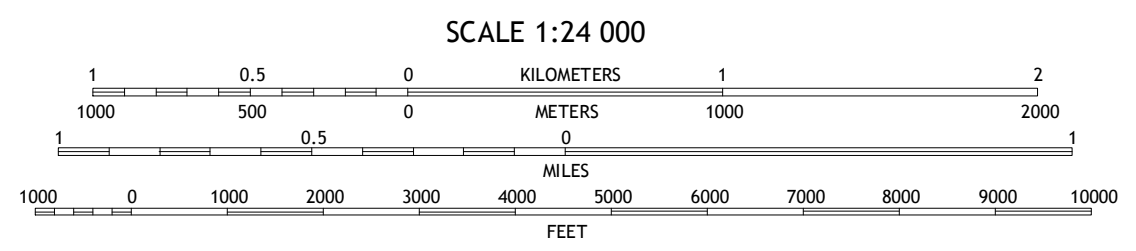
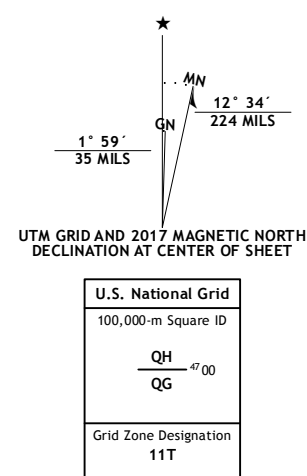


Produced by the United States Geological Survey North American Datum of 1983 (NAD83) World Geodetic System of 1984 (WGS84). Projection and 1 000-meter grid: Universal Transverse Mercator, Zone 11T 10 000-foot ticks: Idaho Coordinate System of 1983 (central zone)



ADJOINING QUADRANGLES table with 8 cells and corresponding quadrangle names: 1 Eden, 2 Milner, 3 Burley SW, 4 Murtagh, 5 Burley Butte, 6 Rams Horn Ridge, 7 Buckhorn Canyon, 8 Marion

MILNER BUTTE, ID 2017

