



U.S. DEPARTMENT OF THE INTERIOR
U.S. GEOLOGICAL SURVEY



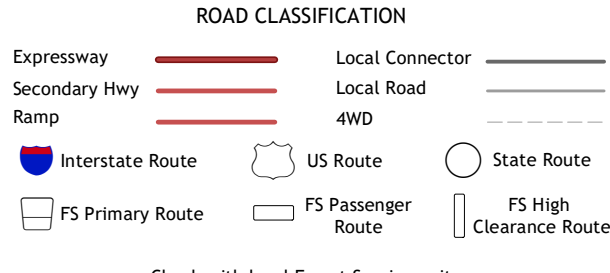
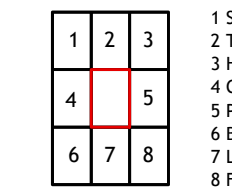
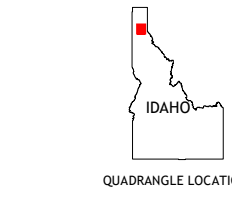
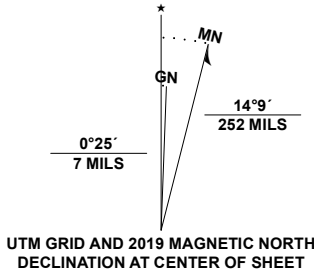
MINERVA PEAK QUADRANGLE
IDAHO - BONNER COUNTY
7.5-MINUTE SERIES



Produced by the United States Geological Survey

North American Datum of 1983 (NAD83)
World Geodetic System of 1984 (WGS84). Projection and
1 000-meter grid: Universal Transverse Mercator, Zone 11U.11T
This map is not a legal document. Boundaries may be
generalized for this map scale. Private lands within government
reservations may not be shown. Obtain permission before
entering private lands.

Imagery.....NAIP, August 2017 - January 2018
Roads.....U.S. Census Bureau, Not Available
Roads within US Forest Service Lands.....FS Topo Data
with limited Forest Service updates, 2013
Names.....National Hydrography Dataset, 2002 - 2019
Contours.....National Elevation Dataset, 2001 - 2012
Boundaries.....Multiple sources: see metadata file 2017, 2018
Public Land Survey System.....BLM, 2019
Wetlands.....FWS National Wetlands Inventory 1981



Check with local Forest Service unit
for current travel conditions and restrictions.

MINERVA PEAK, ID
2020

