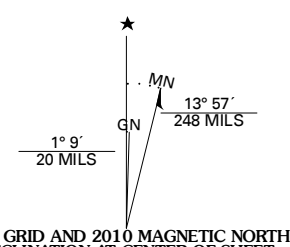


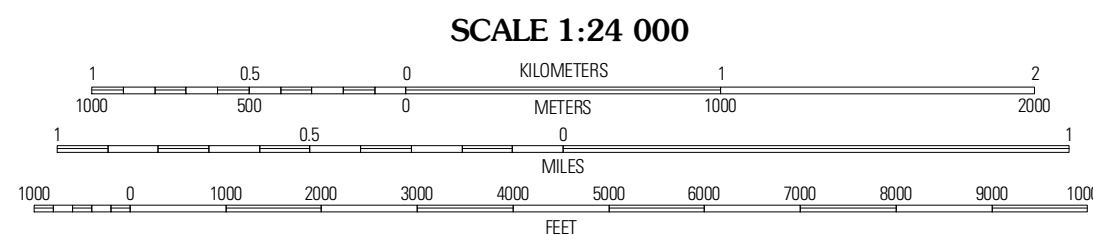


Produced by the United States Geological Survey  
North American Datum of 1983 (NAD83)  
World Geodetic System of 1984 (WGS84). Projection and  
1 000-meter grid: Universal Transverse Mercator, Zone 11T  
10 000-foot ticks: Idaho Coordinate System of 1983  
(west zone)

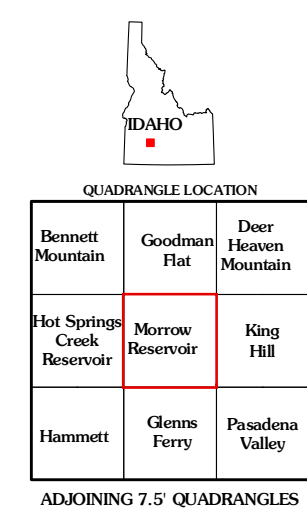
Imagery:.....NAIP, August 2009  
Roads:.....©2006-2010 Tele Atlas  
Names:.....GNIS, 2008  
Hydrography:.....National Hydrography Dataset, 2009  
Contours:.....National Elevation Dataset, 2002



U.S. National Grid 100,000m Square ID
PH
Grid Zone Designation 11T



CONTOUR INTERVAL 20 FEET  
NORTH AMERICAN VERTICAL DATUM OF 1988  
This map was produced to conform with version 0.5.10 of the  
draft USGS Standards for 7.5-Minute Quadrangle Maps.  
A metadata file associated with this product is draft version 0.5.11



**ROAD CLASSIFICATION**

Interstate Route	State Route
US Route	Local Road
Ramp	4WD

Legend for road symbols: Interstate Route (thick red line), US Route (red line), Ramp (red line with arrow), State Route (thin grey line), Local Road (dashed grey line), 4WD (dashed grey line with cross-ticks).

**QUADRANGLE LOCATION**

Bennett Mountain	Goodman Flat	Deer Heaven Mountain
Hot Springs Creek Reservoir	Morrow Reservoir	King Hill
Hammett	Glen's Ferry	Pasadena Valley

ADJOINING 7.5 QUADRANGLES