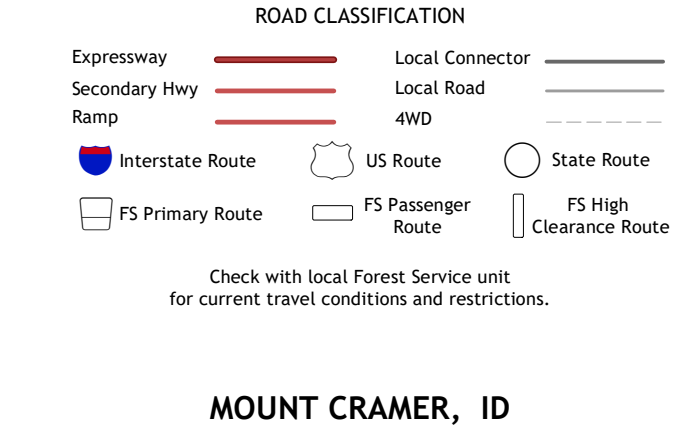
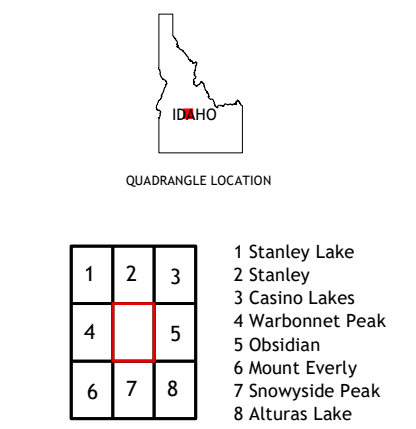
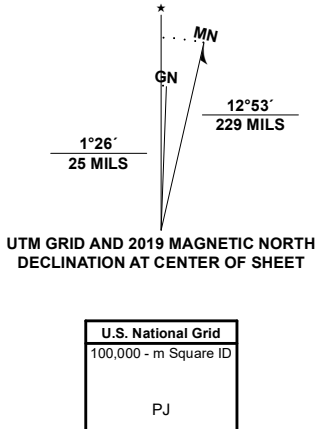


Produced by the United States Geological Survey
North American Datum of 1983 (NAD83)
World Geodetic System of 1984 (WGS84). Projection and
1 000-meter grid: Universal Transverse Mercator, Zone 11T
This map is not a legal document. Boundaries may be
generalized for this map scale. Private lands within government
reservations may not be shown. Obtain permission before
entering private lands.

Imagery.....NAIP, September 2017 - January 2018
Roads.....U.S. Census Bureau, Not Available
Roads within US Forest Service Lands.....FSTopo Data
with Limited Forest Service updates, 2013
Names.....GNS, 1979 - 2012
Hydrography.....National Hydrography Dataset, 2001 -
2019
Contours.....National Elevation Dataset, 2002
Boundaries.....Multiple sources; see metadata file, 2019
Public Land Survey System.....BLM, 2019
Wetlands.....FWS National Wetlands Inventory, 1984



**MOUNT CRAMER, ID
2020**

