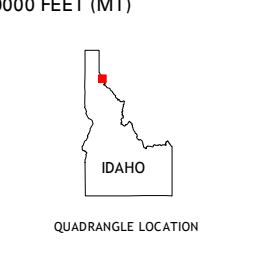
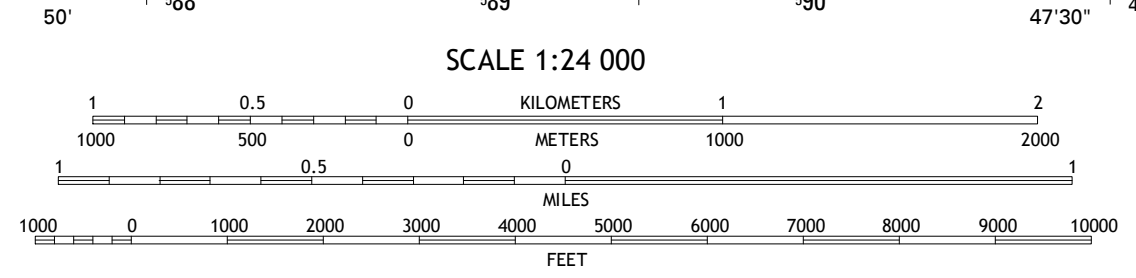
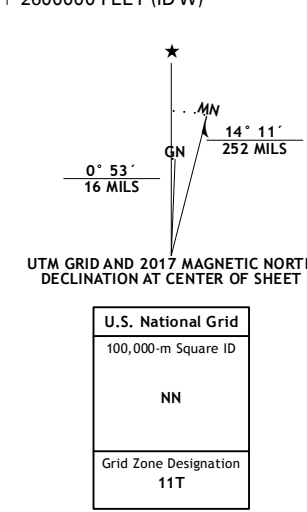


Produced by the United States Geological Survey North American Datum of 1983 (NAD83) World Geodetic System of 1984 (WGS84) Projection and 1000-meter grid: Universal Transverse Mercator, Zone 11T 10 000-foot ticks: Idaho Coordinate System of 1983 (west zone), Montana Coordinate System of 1983



ROAD CLASSIFICATION table with categories: Expressway, Secondary Hwy, Ramp, Interstate Route, FS Primary Route, Local Connector, Local Road, AWD, US Route, FS Passenger Route, State Route, FS High Clearance Route.

ADJOINING QUADRANGLES table with a grid of numbers 1-8 and corresponding peak names: 1 Taylor Peak, 2 Bloom Peak, 3 Larchwood, 4 Prichard, 5 Black Peak, 6 Osburn, 7 Burke, 8 Thompson Pass.

Check with local Forest Service unit for current travel conditions and restrictions.

MURRAY, ID-MT 2017

