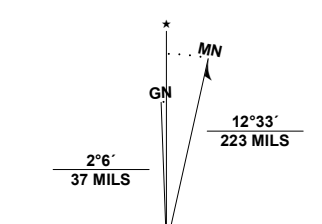
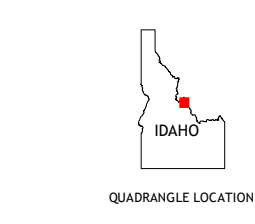


Produced by the United States Geological Survey
North American Datum of 1983 (NAD83)
World Geodetic System of 1984 (WGS84)
This map is not a legal document...

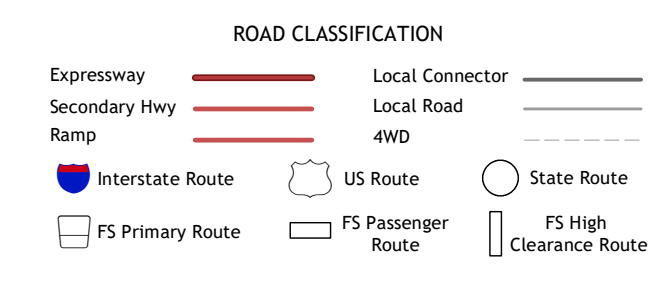


CONTOUR INTERVAL 40 FEET
NORTH AMERICAN VERTICAL DATUM OF 1988
This map was produced to conform with the National Geospatial Program US Topo Product Standard.



ADJOINING QUADRANGLES grid with 8 numbered cells. Cell 5 is highlighted in red.

- 1 Allan Mountain
2 Gibbenville
3 Big Hole Pass
4 Ulysses Mountain
5 Shewaug Lake
6 Napoleon Hill
7 Bird Creek
8 Budger Spring Gulch



Check with local Forest Service unit for current travel conditions and restrictions.

NORTH FORK, ID 2024

