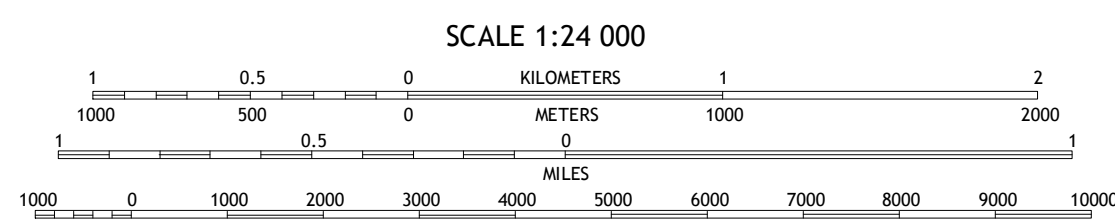
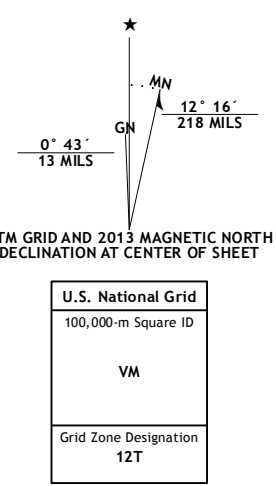
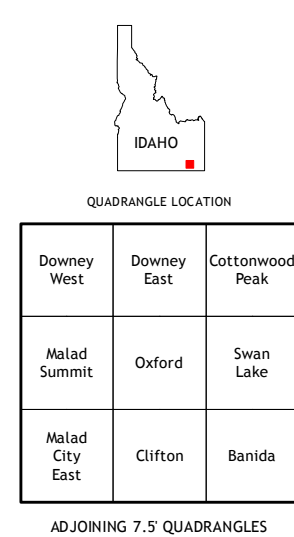


Produced by the United States Geological Survey North American Datum of 1983 (NAD83) World Geodetic System of 1984 (WGS84)...



CONTOUR INTERVAL 40 FEET NORTH AMERICAN VERTICAL DATUM OF 1988



ROAD CLASSIFICATION: Expressway, Secondary Hwy, Ramp, Interstate Route, US Route, FS Primary Route, Local Connector, Local Road, 4WD, US Route, FS Passenger Route, State Route, FS High, Clearance Route.

Check with local Forest Service unit for current travel conditions and restrictions.

OXFORD, ID 2013

