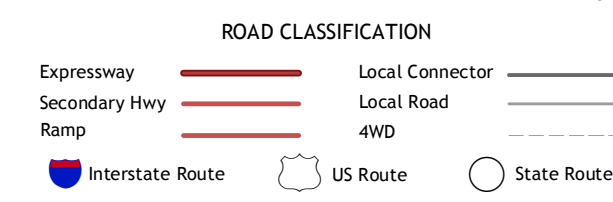
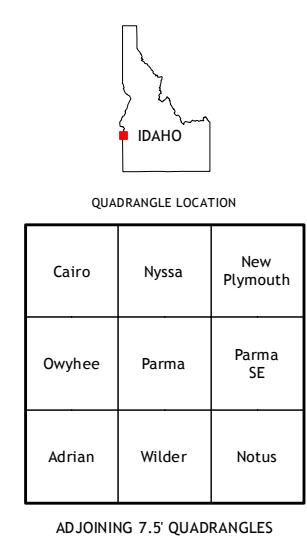
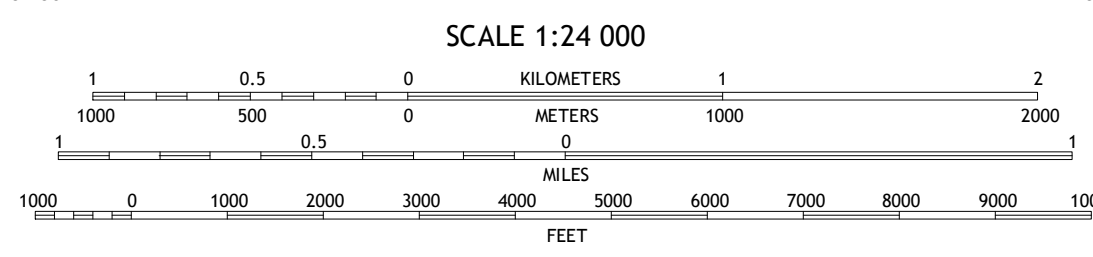
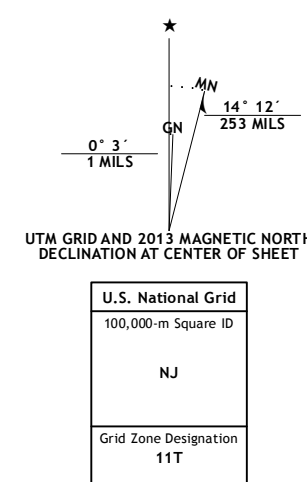


Produced by the United States Geological Survey
North American Datum of 1983 (NAD83)
World Geodetic System of 1984 (WGS84), Projection and 1000-meter grid: Universal Transverse Mercator, Zone 11T
10 000-foot ticks: Idaho Coordinate System of 1983 (west zone), Oregon Coordinate System of 1983 (south zone)
This map is not a legal document. Boundaries may be generalized for this map scale. Private lands within government reservations may not be shown. Obtain permission before entering private lands.
Imagery: N.A.I.P., June 2011 - July 2011
Roads: ©2006-2013 TomTom
Names: G.N.I.S., 2013
Hydrography: National Hydrography Dataset, 2011
Contours: National Elevation Dataset, 2000
Boundaries: Census, IBWC, IBC, USGS, 1972 - 2012
Public Land Survey System: BLM, 2011



PARMA, ID-OR 2013

