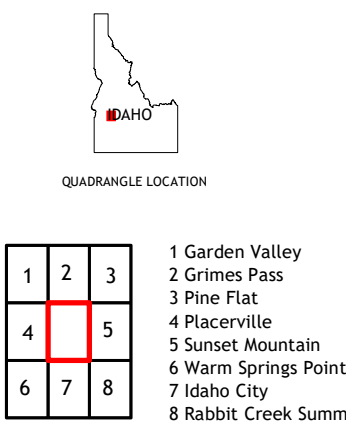
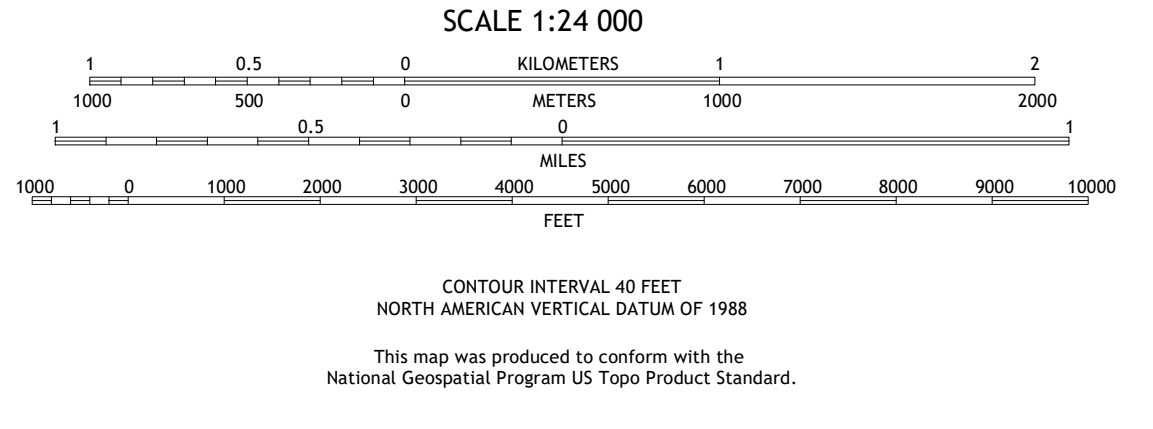
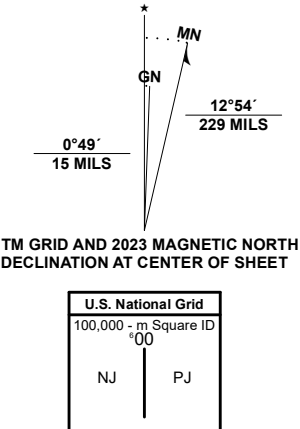


Produced by the United States Geological Survey
North American Datum of 1983 (NAD83)
World Geodetic System of 1984 (WGS84). Projection and 1 000-meter grid: Universal Transverse Mercator, Zone 11T
This map is not a legal document. Boundaries within government reservations may not be shown. Obtain permission before entering private lands.

ImageryN.AIP, July 2019 - July 2019
RoadsU.S. Census Bureau, 2016
Roads within US Forest ServiceFS Topo Data with limited Forest Service updates, 2013
NamesGNIS, 1979 - 2022
HydrographyNational Hydrography Dataset, 2002
ContoursNational Elevation Dataset, 2019
BoundariesMultiple sources; see metadata file 2017 - 2022
Public Land Survey SystemBLM, 2019
WetlandsFWS National Wetlands Inventory, 2009



ROAD CLASSIFICATION

Expressway	Local Connector
Secondary Hwy	Local Road
Ramp	4WD
Interstate Route	US Route
FS Primary Route	FS Passenger Route
	FS High Clearance Route

Check with local Forest Service unit for current travel conditions and restrictions.

PIONEERVILLE, ID
2023

