USGS
science for a changing world

U.S. DEPARTMENT OF THE INTERIOR
U. S. GEOLOGICAL SURVEY

The National Map
US Topo

POCATELLO SOUTH QUADRANGLE
IDAHO
7.5-MINUTE SERIES

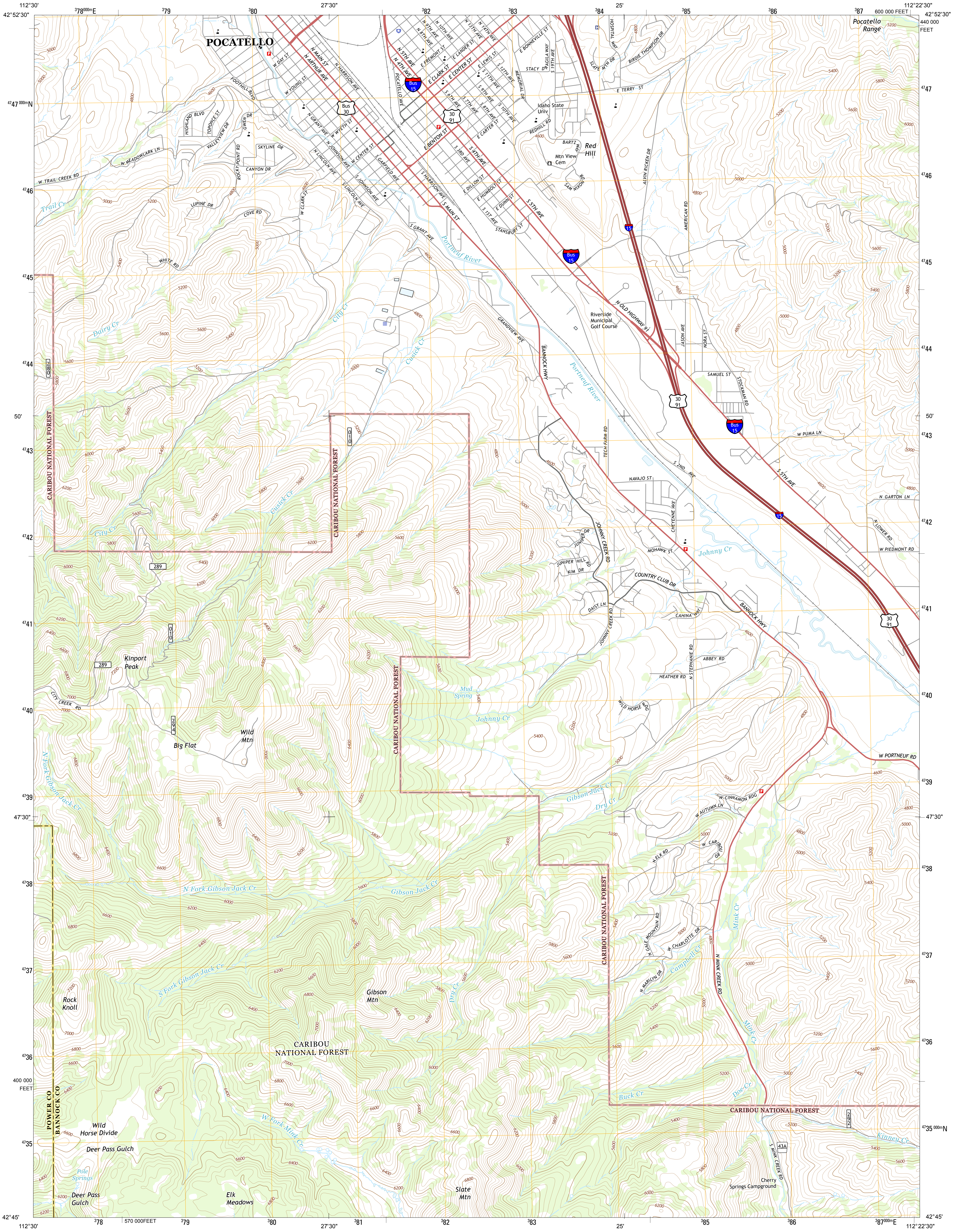

112°30'
42°52'30"
378000mE
379
380
27'30"
382
383
384
25'
385
386
387
600 000 FEET
112°22'30"
440 000 FEET
4747000mN
4746
4745
50'
4744
4743
4742
4741
4740
4739
47'30"
4738
4737
4736
400 000 FEET
4735000mN
4735
42°45'
378
570 000FEET
379
380
381
382
383
385
386
387000mE
POCATELLO
W DAY ST
N MAIN ST
N ARTHUR AVE
N HARRISON AVE
W YOUNG ST
FOOTHILL BLVD
HIGHLAND BLVD
TOPONCE ST
VALLEYVIEW DR
GWEN DR
SKYLINE DR
CANYON DR
ROCKY POINT RD
W MEADOWLARK LN
W TRAIL CREEK RD
Trail Cr
LUPINE DR
COVE RD
WHITE RD
N GRANT AVE
W WYETH ST
N JOHNSON AVE
N LINCOLN AVE
W CENTER ST
S GARFIELD AVE
S JOHNSON AVE
S LINCOLN AVE
W CLARK ST
S GRANT AVE
S HARRISON AVE
S MAIN ST
Portneuf River
N 5TH AVE
N 4TH AVE
POCATELLO AVE
N 8TH AVE
N 9TH AVE
N 10TH AVE
N 13TH AVE
N 14TH AVE
E FREMONT ST
E CLARK ST
E CENTER ST
E LANDER ST
E LEWIS ST
E BENTON ST
E CARTER ST
S 3RD AVE
S 4TH AVE
S 5TH AVE
S 6TH AVE
S 7TH AVE
S 8TH AVE
S 9TH AVE
S 10TH AVE
S 11TH AVE
S 12TH AVE
E DILLON ST
E HUMBOLT ST
E DUNN ST
S 1ST AVE
STANSBURY ST
E BONNEVILLE ST
PAGILA WAY
S 19TH AVE
STACY DR
MEMORIAL DR
Idaho State Univ
REDHILL RD
BARTZ WAY
Red Hill
Mtn View Cem
SAM NIXON DR
HOSPITAL WAY
SLATE MTN DR
BIRDIE THOMPSON DR
E TERRY ST
ALVIN RICKEN DR
AMERICAN RD
Pocatello Range
Bus 30
30 91
Bus 15
15
Dairy Cr
City Cr
Cusick Cr
GRANDVIEW AVE
BANNOCK HWY
Riverside Municipal Golf Course
N OLD HIGHWAY 91
JASON AVE
NORA ST
SAMUEL ST
STOCKMAN RD
W PUMA LN
TECH FARM RD
S 2ND AVE
NAVAJO ST
CHEYENNE AVE
MOHAWK ST
Johnny Cr
N GARTON LN
N LOWER RD
W PIEDMONT RD
JUNIPER DR
JUNIPER HILL RD
KIM DR
JOHNNY CREEK RD
COUNTRY CLUB DR
DAISY LN
CAHINA WAY
ABBEY RD
HEATHER RD
N STEPHANIE RD
WILD HORSE RDG
W PORTNEUF RD
CARIBOU NATIONAL FOREST
280
010
289
294
292
43A
Kinport Peak
CITY CREEK RD
Big Flat
Wild Mtn
Mud Spring
N Fork Gibson Jack Cr
Gibson Jack Cr
Dry Cr
W CINNAMON RDG
W AUTUMN LN
W CARIBOU RD
N ELK RD
N GALE MOUNTAIN RD
W CHARLOTTE DR
N MARILYN DR
Campbell Cr
N MINK CREEK RD
Mink Cr
S Fork Gibson Jack Cr
Rock Knoll
Gibson Mtn
POWER CO
BANNOCK CO
Wild Horse Divide
Deer Pass Gulch
Pole Springs
Elk Meadows
W Fork Mink Cr
Slate Mtn
Buck Cr
Doe Cr
Kinney Cr
S MINK CREEK RD
Cherry Springs Campground

Produced by the United States Geological Survey
North American Datum of 1983 (NAD83)
World Geodetic System of 1984 (WGS84). Projection and
1 000-meter grid: Universal Transverse Mercator, Zone 12T
10 000-foot ticks: Idaho Coordinate System of 1983 (east zone)

This map is not a legal document. Boundaries may be generalized for this map scale. Private lands within government reservations may not be shown. Obtain permission before entering private lands.

Imagery	NAIP, July 2011
Roads	©2006-2013 TomTom
Roads within US Forest Service Lands	FSTopo Data with limited Forest Service updates, 2013
Names	GNIS, 2013
Hydrography	National Hydrography Dataset, 2011
Contours	National Elevation Dataset, 2001
Boundaries	Census, IBWC, IBC, USGS, 1972 - 2012
Public Land Survey System	BLM, 2011

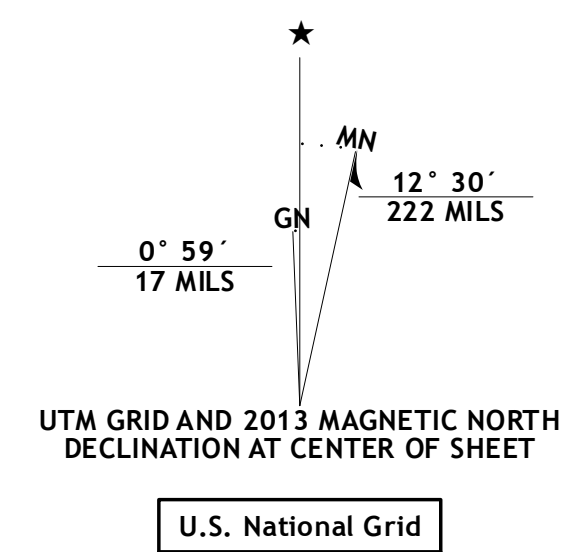

MN
GN
0° 59´
17 MILS
12° 30´
222 MILS

UTM GRID AND 2013 MAGNETIC NORTH DECLINATION AT CENTER OF SHEET

U.S. National Grid
100,000-m Square ID UN
Grid Zone Designation 12T

SCALE 1:24 000

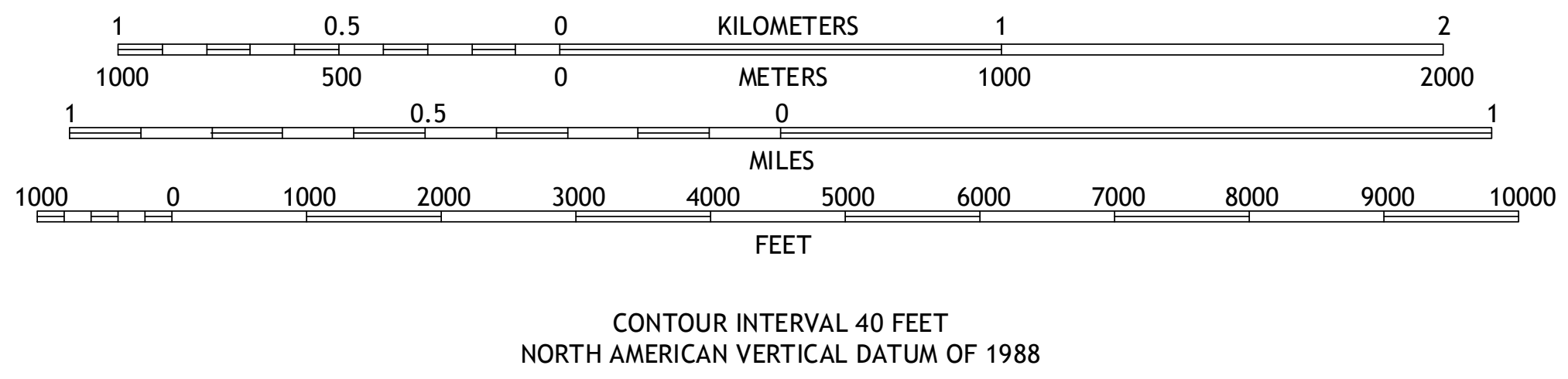

1 0.5 0 1 2 KILOMETERS
1000 500 0 1000 2000 METERS
1 0.5 0 1 MILES
1000 0 1000 2000 3000 4000 5000 6000 7000 8000 9000 10000 FEET

CONTOUR INTERVAL 40 FEET
NORTH AMERICAN VERTICAL DATUM OF 1988

This map was produced to conform with the National Geospatial Program US Topo Product Standard, 2011.
A metadata file associated with this product is draft version 0.6.15

QUADRANGLE LOCATION

Michaud	Pocatello North	Moonlight Mountain
Michaud Creek	Pocatello South	Inkom
Flatiron Hill	Clifton Creek	Scout Mountain

ADJOINING 7.5' QUADRANGLES

ROAD CLASSIFICATION

Expressway	Local Connector
Secondary Hwy	Local Road
Ramp	4WD
Interstate Route	US Route
State Route	FS Primary Route
FS Passenger Route	FS High Clearance Route

Check with local Forest Service unit for current travel conditions and restrictions.

POCATELLO SOUTH, ID
2013

NSN. 7643016364478
NGA REF NO. USGSX24K35743