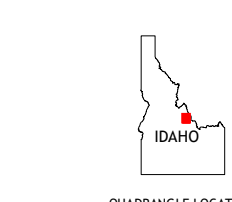
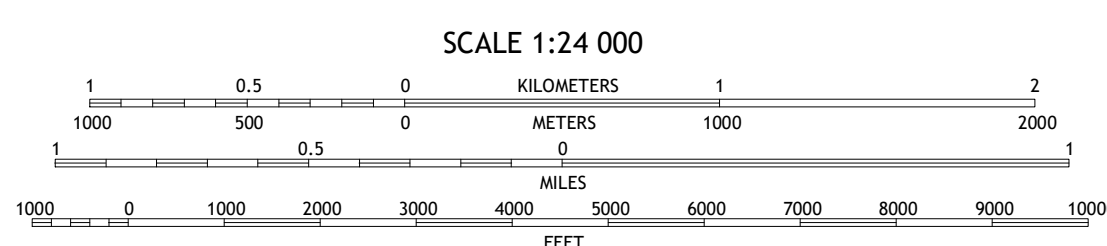
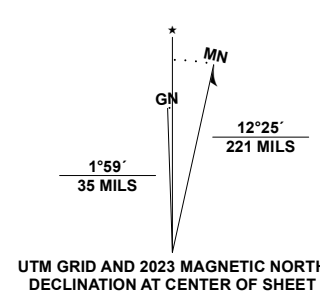


Produced by the United States Geological Survey

North American Datum of 1983 (NAD83) World Geodetic System of 1984 (WGS84) Projection and 1 000-meter grid; Universal Transverse Mercator, Zone 12T. Imagery: NAIP, August 2019 - August 2019. Roads: U.S. Census Bureau, 2016. Roads within US Forest Service lands with limited Forest Service updates, 2013 - 2013. Names: National Hydrography Dataset, 2002 - 2020. Contours: National Elevation Dataset, 2002. Boundaries: Multiple sources; see metadata file 2017 - 2022. Public Land Survey System: BLM, 2019. Wetlands: FWS National Wetlands Inventory Not Available.



ADJOINING QUADRANGLES table with 8 cells containing numbers 1-8 and corresponding peak names like Williams Lake, Sal Mountain, Baker, Goldbug Ridge, Tendoy, Allison Creek, Lem Peak, Hayden Creek.

ROAD CLASSIFICATION table with symbols for Expressway, Secondary Hwy, Ramp, Interstate Route, FS Primary Route, Local Connector, Local Road, 4WD, US Route, FS Route, State Route, FS High Clearance Route.

Check with local Forest Service unit for current travel conditions and restrictions.

POISON PEAK, ID 2024

