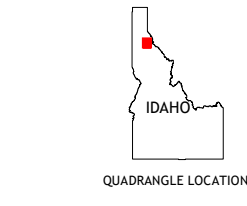
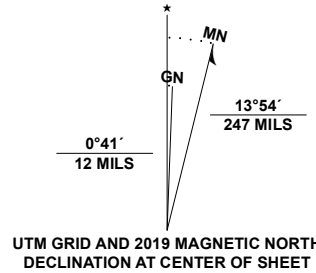


Produced by the United States Geological Survey

North American Datum of 1983 (NAD83)
World Geodetic System of 1984 (WGS84). Projection and
1 000-meter grid: Universal Transverse Mercator, Zone 11T
This map is not a legal document. Boundaries may be
generalized for this map scale. Private lands within government
reservations may not be shown. Obtain permission before
entering private lands.

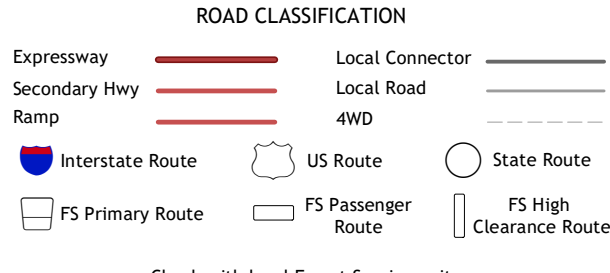
Imagery.....N.A.P., August 2017 - January 2018
Roads.....U.S. Census Bureau, 2016
Roads within US Forest Service Lands.....FSTopo
Data with Limited Forest Service updates, 2013 - 2017
Names.....Multiple sources: see metadata file
Hydrography.....National Hydrography Dataset, 2000 - 2019
Contours.....National Elevation Dataset, 2001
Boundaries.....Multiple sources: see metadata file
Public Land Survey System.....BLM, 2019
Wetlands.....FWS National Wetlands Inventory 1981 - 2009



1	2	3
4	5	6
7	8	9

ADJOINING QUADRANGLES

1 Kellogg West
2 Kellogg East
3 Osburn
4 Massonia
5 Wallace
6 Calder
7 Marble Creek
8 Mastodon Mountain



Check with local Forest Service unit
for current travel conditions and restrictions.

POLARIS PEAK, ID
2020

