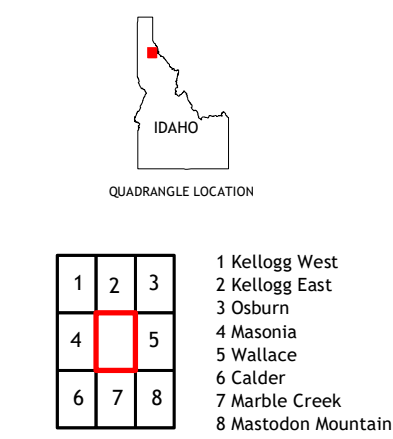
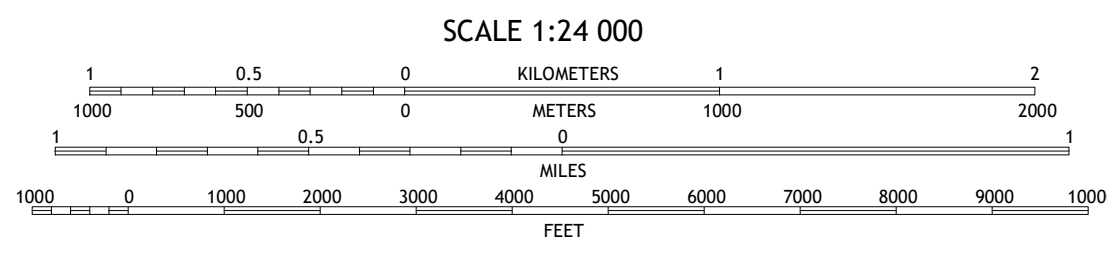
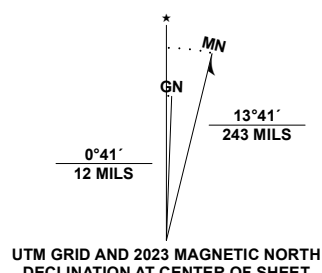


Produced by the United States Geological Survey

North American Datum of 1983 (NAD83)
World Geodetic System of 1984 (WGS84)
Projection and 1 000-meter grid/Universal Transverse Mercator, Zone 11T
This map is not a legal document. Boundaries may be generalized for this map scale. Private lands within government reservations may not be shown. Obtain permission before entering private lands.



- ROAD CLASSIFICATION**
- Expressway
 - Secondary Hwy
 - Interstate Route
 - FS Primary Route
 - FS Passenger Route
 - Local Connector
 - Local Road
 - 4WD
 - US Route
 - FS High Clearance Route
 - State Route
- Check with local Forest Service unit for current travel conditions and restrictions.
- POLARIS PEAK, ID**
2024

