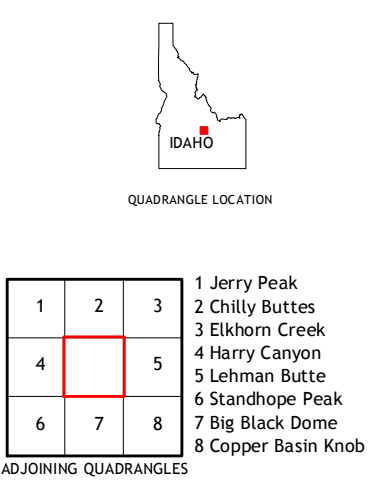
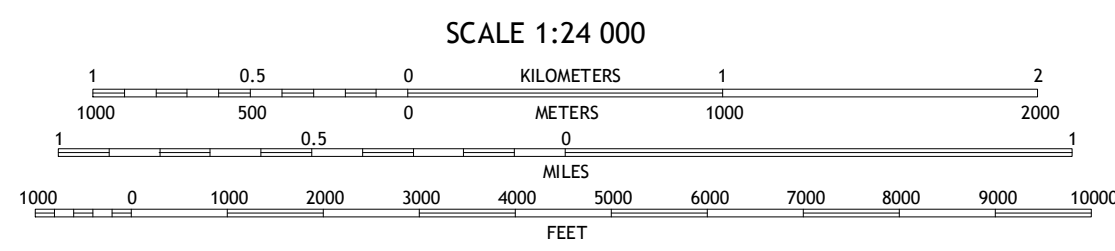



Produced by the United States Geological Survey North American Datum of 1983 (NAD83) World Geodetic System of 1984 (WGS84) Projection and 1000-meter grid: Universal Transverse Mercator, Zone 12T 10 000-foot ticks: Idaho Coordinate System of 1983 (central zone)



ROAD CLASSIFICATION table with symbols for Expressway, Secondary Hwy, Ramp, Interstate Route, FS Primary Route, Local Connector, Local Road, 4WD, US Route, FS Passenger Route, State Route, FS High, and Clearance Route.

Check with local Forest Service unit for current travel conditions and restrictions.

PORPHYRY PEAK, ID 2017

