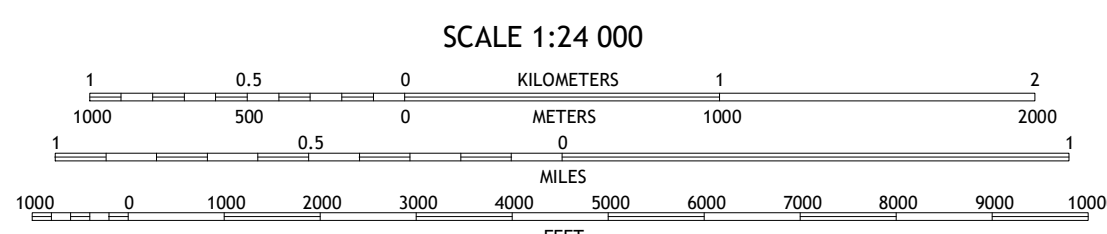
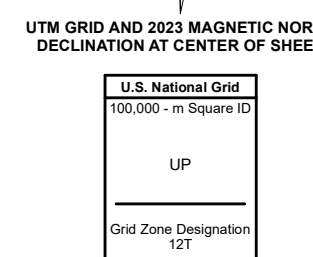
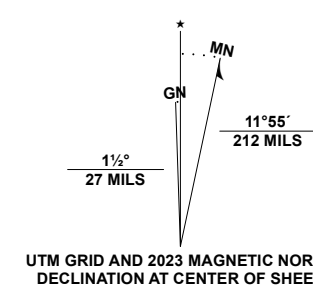


Produced by the United States Geological Survey  
North American Datum of 1983 (NAD83)  
World Geodetic System of 1984 (WGS84). Projection and 1 000-meter grid/Universal Transverse Mercator, Zone 12T  
This map is not a legal document. Boundaries may be generalized for this map scale. Private lands within government reservations may not be shown. Obtain permission before entering private lands.

Imagery.....N.A.I.P., September 2019 - September 2019  
Roads.....U.S. Census Bureau, 2016  
Names.....GNS, 1979 - 2021  
Hydrography.....National Hydrography Dataset, 2002 - 2023  
Contours.....National Elevation Dataset, 2002  
Boundaries.....Multiple sources; see metadata file 2021 - 2022  
Public Land Survey System.....BLM, 2019  
Wetlands.....FWS National Wetlands Inventory 1984



CONTOUR INTERVAL 20 FEET  
NORTH AMERICAN VERTICAL DATUM OF 1988  
This map was produced to conform with the National Geospatial Program US Topo Product Standard.



ADJOINING QUADRANGLES

1	2	3
4	5	6
7	8	

1 Arco South  
2 Butte City  
3 Arco Hills SE  
4 Fingers Butte  
5 Big Southern Butte  
6 Pratt Butte  
7 Serviceberry Butte  
8 Sunset Lake

