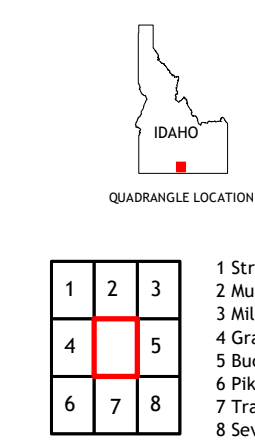
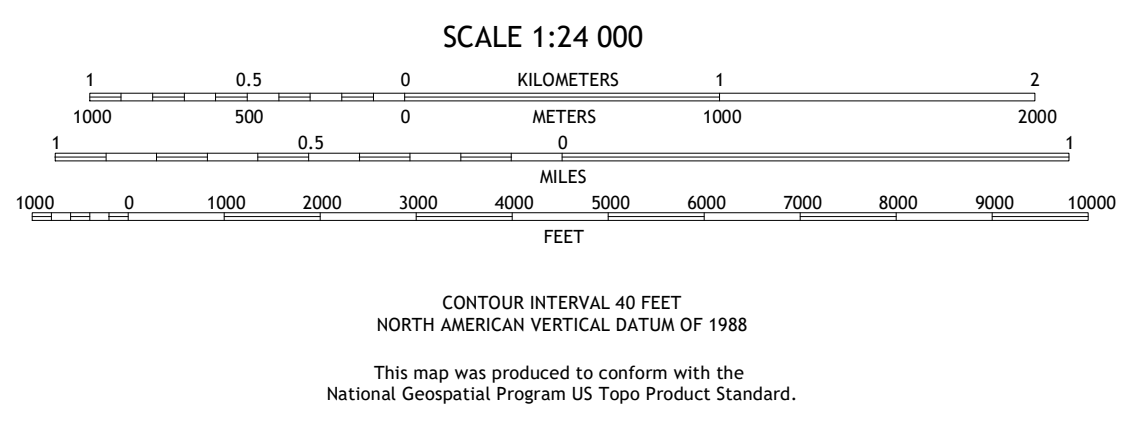
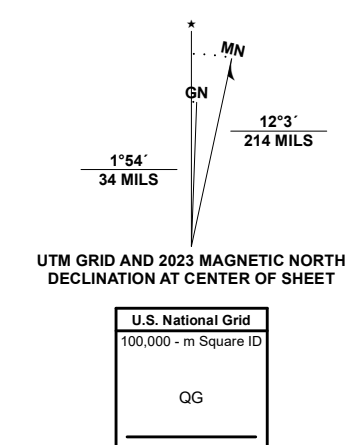


42.3750° -114.2500° 727000mE 28 29 30 31 32 33 34 35 36 -114.1250° 42.3750° 95 94 93 92 91 90 89 88 87 86 85 84 83 82 42.2500° -114.2500° 27 28 29 30 31 32 33 34 35 36 737000mE -114.1250° 42.2500°

Produced by the United States Geological Survey North American Datum of 1983 (NAD83) World Geodetic System of 1984 (WGS84) Projection and 1 000-meter grid: Universal Transverse Mercator, Zone 11T



ROAD CLASSIFICATION legend including Expressway, Secondary Hwy, Interstate Route, FS Primary Route, Local Connector, Local Road, 4WD, FS Passenger Route, FS High Clearance Route, State Route, and Ramp.

ADJOINING QUADRANGLES grid showing 8 surrounding quadrangles with their respective numbers.

RAMS HORN RIDGE, ID 2024

