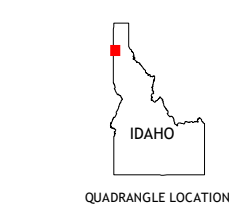
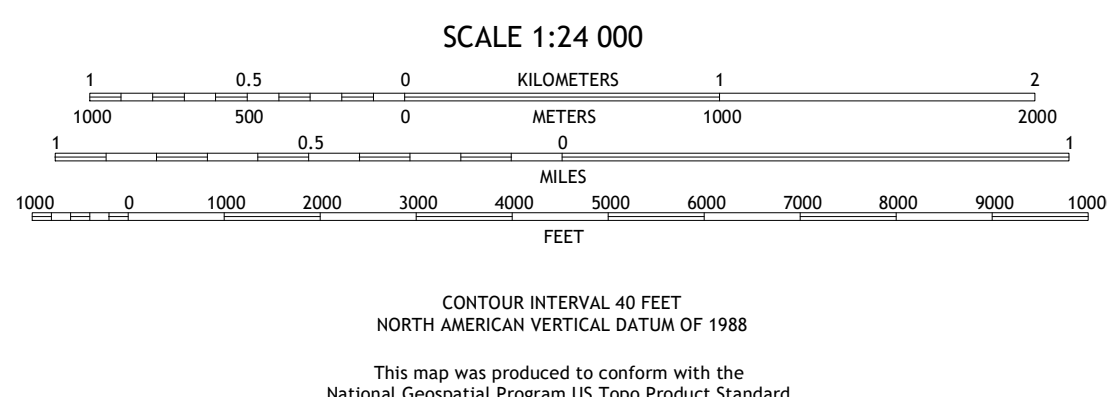
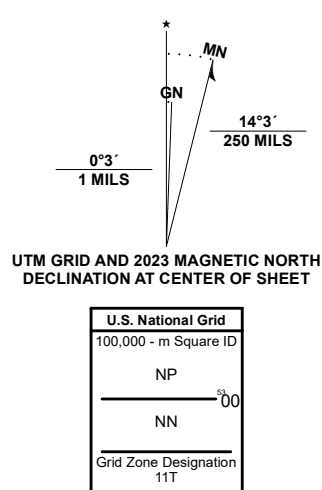


Produced by the United States Geological Survey
North American Datum of 1983 (NAD83)
World Geodetic System of 1984 (WGS84), Projection and
1 000-meter grid/Universal Transverse Mercator, Zone 11T
This map is not a legal document. Boundaries may be
generalized for this map scale. Private lands within government
reservations may not be shown. Obtain permission before
entering private lands.

Imagery.....NAIP, August 2019 - August 2019
Roads.....U.S. Census Bureau, 2016
Names.....GNIS, 1979 - 2023
Hydrography.....National Hydrography Dataset, 2002 - 2023
Contours.....National Elevation Dataset, 2022
Boundaries.....Multiple sources: see metadata file 2021 - 2022
Public Land Survey System.....BLM, 2019
Wetlands.....FWS National Wetlands Inventory 1981 - 1982



1	2	3
4	5	6
7	8	9

ADJOINING QUADRANGLES

- 1 Mount Spokane
- 2 Spirit Lake West
- 3 Spirit Lake East
- 4 Newman Lake
- 5 Hayden
- 6 Liberty Lake
- 7 Post Falls
- 8 Coeur d'Alene

