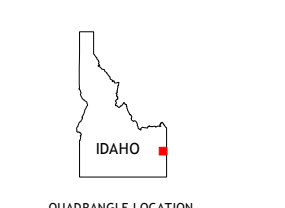
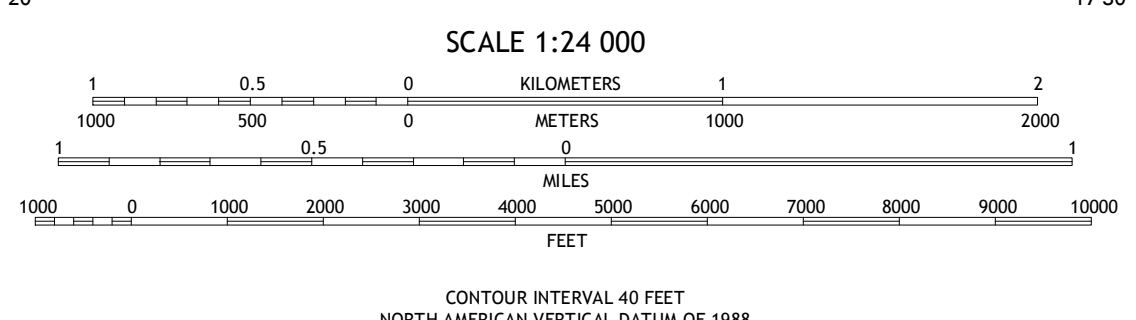
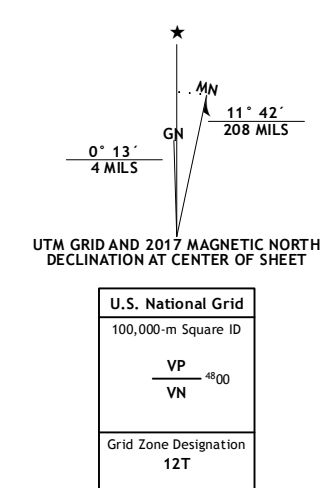


**Produced by the United States Geological Survey**  
North American Datum of 1983 (NAD83)  
Roads within US Forest Service Lands... FSTopo Data with limited Forest Service updates, 2012 - 2016  
Names... GNIS, 2016  
Hydrography... National Hydrography Dataset, 2015  
Contours... National Elevation Dataset, 2000  
Public Land Survey System... BLM, 2015  
Wetlands... FWS National Wetlands Inventory 1977 - 2014



**ROAD CLASSIFICATION**

Expressway	Local Connector	Local Road
Secondary Hwy	Local Road	4WD
Ramp	US Route	State Route
Interstate Route	US Route	State Route
FS Primary Route	FS Passenger Route	FS High Clearance Route

**ADJOINING QUADRANGLES**

1	2	3
4	5	6
7	8	

1 Conant Valley  
2 Swan Valley  
3 Thompson Peak  
4 Commissary Ridge  
5 Palisades Dam  
6 Herman  
7 Big Elk Mountain  
8 Poker Peak

Check with local Forest Service unit for current travel conditions and restrictions.

**RED RIDGE, ID**  
2017

