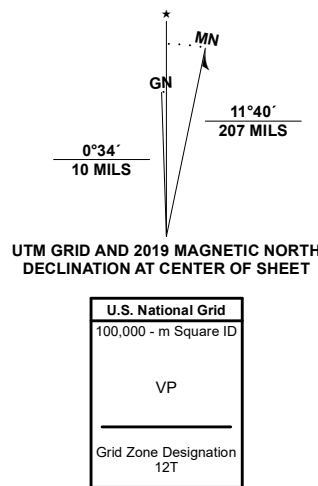


Produced by the United States Geological Survey

North American Datum of 1983 (NAD83). Projection and 1 000-meter grid: Universal Transverse Mercator, Zone 12T
This map is not a legal document. Boundaries may be generalized for this map scale. Private lands within government reservations may not be shown. Obtain permission before entering private lands.

Imagery.....	NAIP, August 2017	January 2018
.....	U.S. Census Bureau,	2016
Names.....	GNIS, 1979 - 2019
Hydrography.....	National Hydrography Dataset, 2002	2020
Contours.....	National Elevation Dataset,	2001
Boundaries.....	Multiple sources; see metadata file	2017 - 2018
Public Land Survey System.....	BLM, 2019
Wetlands.....	FWS National Wetlands Inventory	1980



CONTOUR INTERVAL 20 FEET
NORTH AMERICAN VERTICAL DATUM OF 1988

This map was produced to conform with the
National Geospatial Program US Topo Product Standard, 2011.
A metadata file associated with this product is draft version 0.6.18








QUADRANGLE LOCATION

1	2	3
4		5
6	7	8

ADJOINING QUADRANGLES

- 1 Rigby
- 2 Ririe
- 3 Heise
- 4 Ucon
- 5 Poplar
- 6 Ammon
- 7 Ozone
- 8 Lone Pine Ridge

ROAD CLASSIFICATION

Expressway  Local Connector 
 Secondary Hwy Local Road
 Ramp 4WD
 Interstate Route  US Route  State Route

RIGBY SE, ID
2020

